REVISIONS		
DATE	NAME	NO.
JANUARY 1990	WILLIAM H. TITUS	GS 12350
JANUARY 1991	WILLIAM H. TITUS	GS 12350
JANUARY 1992	WILLIAM H. TITUS	GS 12350
JANUARY 1993	WILLIAM H. TITUS	GS 12350
JANUARY 1994	WILLIAM H. TITUS	GS 12350
JANUARY 1997	RICHARD G. TITUS	GS 33181
JANUARY 1999	RICHARD G. TITUS	GS 33181
JANUARY 2000	RICHARD G. TITUS	GS 33181
DECEMBER 10, 2007	THOMAS J. HERITS, P.E. & L.S. MASER CONSULTING PA	23762
DECEMBER 22, 2008	THOMAS J. HERITS, P.E. & L.S.	23762
DECEMBER 15, 2009	THOMAS J. HERITS, P.E. & L.S.	23762
JUNE 15, 2017	THOMAS J. HERITS, P.E. & L.S.	23762

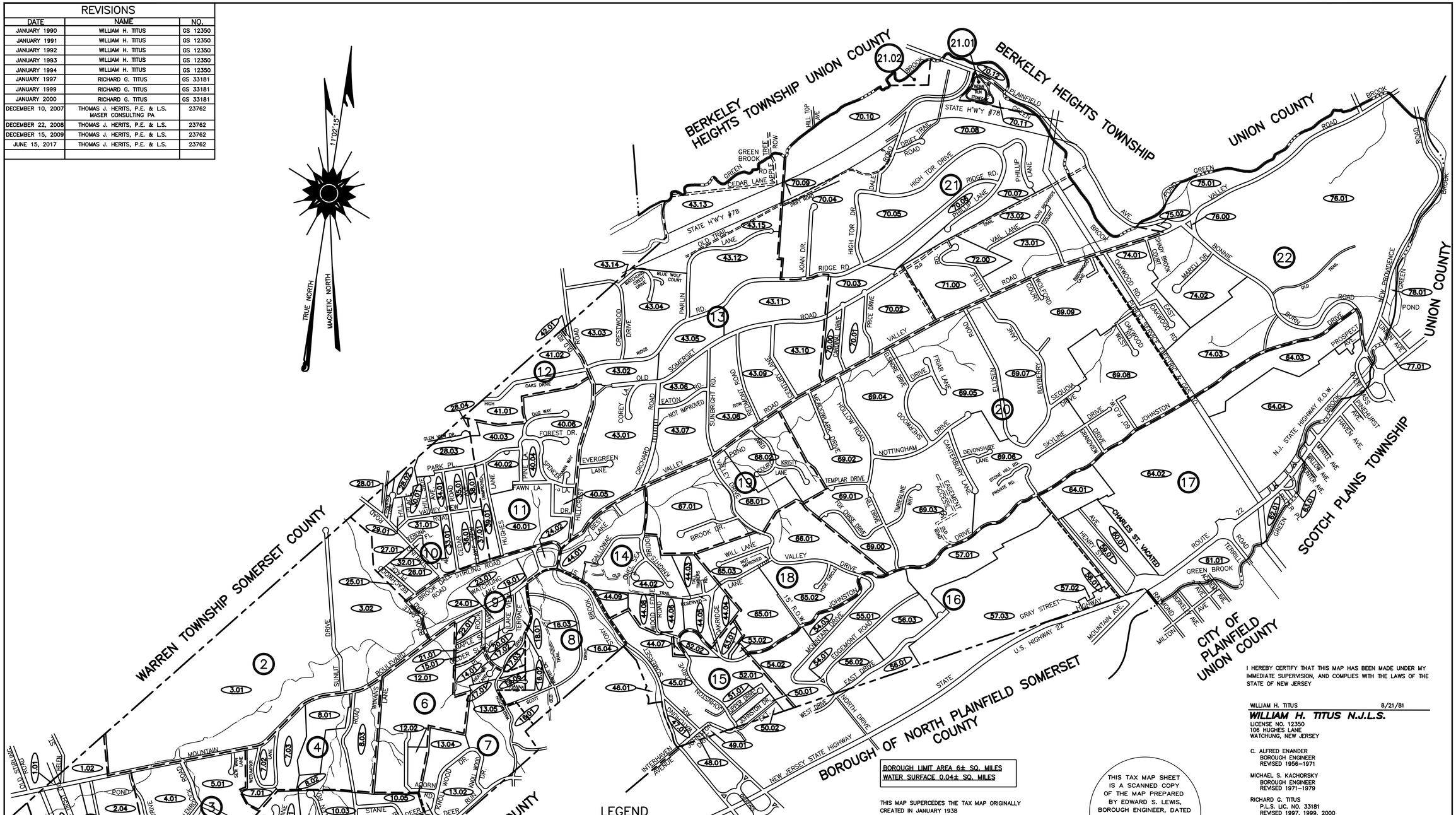

BOROUGH LIMIT AREA 6± SQ. MILES
WATER SURFACE 0.04± SQ. MILES

THIS MAP SUPERCEDES THE TAX MAP ORIGINALLY CREATED IN JANUARY 1938

THE AREAS, BOUNDARIES, AND DIMENSIONS SHOWN ON THIS TAX MAP ARE DERIVED FROM GROUND SURVEYS, AERIAL SURVEYS, AND RECORDED PLANS, MAPS, DEEDS AND WILLS AND ARE TO BE USED FOR ASSESSMENT PURPOSES ONLY.

0 500 800 1000 2000 3000 4000 5000 5200
SCALE

LEGEND

KEY MAP

- COUNTYLINE
- BOROUGH BOUNDARY LINES
- SHEET LIMITS
- BLOCK LIMITS
- 1.01 BLOCK NUMBERS
- 1 SHEET NUMBERS

SHEETS

- BOROUGH BOUNDARY LINES
- BLOCK LIMITS
- 1.01 BLOCK NUMBERS
- REAL ESTATE MAP BLOCK NUMBER OR LETTER
- 1 TAX MAP LOT NUMBER
- 1 REAL ESTATE MAP LOT NUMBER

I HEREBY CERTIFY THAT THIS MAP HAS BEEN REVISED UNDER MY IMMEDIATE SUPERVISION, AND COMPLIES WITH THE LAWS OF THE STATE OF NEW JERSEY.

THOMAS J. HERITS
NEW JERSEY PROFFESSIONAL ENGINEER & LAND SURVEYOR LICENSE NO. 23762

THIS TAX MAP SHEET IS A SCANNED COPY OF THE MAP PREPARED BY EDWARD S. LEWIS, BOROUGH ENGINEER, DATED JANUARY 1938 AND REVISED THROUGH TO JULY 2000. THE ORIGINAL TRACINGS ARE FILED IN THE ENGINEER'S OFFICE.

STATE TAX DEPARTMENT
APPROVED AS A TAX MAP PURSUANT TO THE PROVISIONS OF CHAPTER 175, LAWS OF 1913.
J. H. THAYER MARTIN
STATE TAX COLLECTOR
BY_____
CHIEF ENGINEER
DATE: FEB. 2, 1940 SERIAL NO.: 81

I HEREBY CERTIFY THAT THIS MAP HAS BEEN MADE UNDER MY IMMEDIATE SUPERVISION, AND COMPLIES WITH THE LAWS OF THE STATE OF NEW JERSEY

WILLIAM H. TITUS 8/21/81
WILLIAM H. TITUS N.J.L.S.
LICENSE NO. 12350
106 HUGHES LANE
WATCHUNG, NEW JERSEY

C. ALFRED ENANDER
BOROUGH ENGINEER
REVISED 1956–1971

MICHAEL S. KACHORSKY
BOROUGH ENGINEER
REVISED 1971–1979

RICHARD G. TITUS
P.L.S. LIC. NO. 33181
REVISED 1997, 1999, 2000

BLOCK NUMBERS, LOT NUMBERS AND BLOCK LIMIT LINES REVISED AS OF AUGUST 15, 1979 BY WILLIAM H. TITUS N.J.L.S. LIC #12350 BROUGHT TO DATE JANUARY, 1994

KEY MAP
BOROUGH OF WATCHUNG
SOMERSET COUNTY, NEW JERSEY
SCALE 1"=800' JANUARY 1938
REVISED 2007
EDWARD S. LEWIS. BOROUGH ENGINEER
MUNICIPAL BUILDING, 15 MOUNTAIN BOULEVARD, WATCHUNG N.J. 07069
TO SHOW CONDITIONS AS OF DECEMBER 2009

REVISIONS		
DATE	NAME	NO.
JULY 2000	RICHARD G. TITUS, P.L.S.	33181
DECEMBER 10, 2007	THOMAS J. HERITS, P.E. & L.S. MASER CONSULTING PA	23762

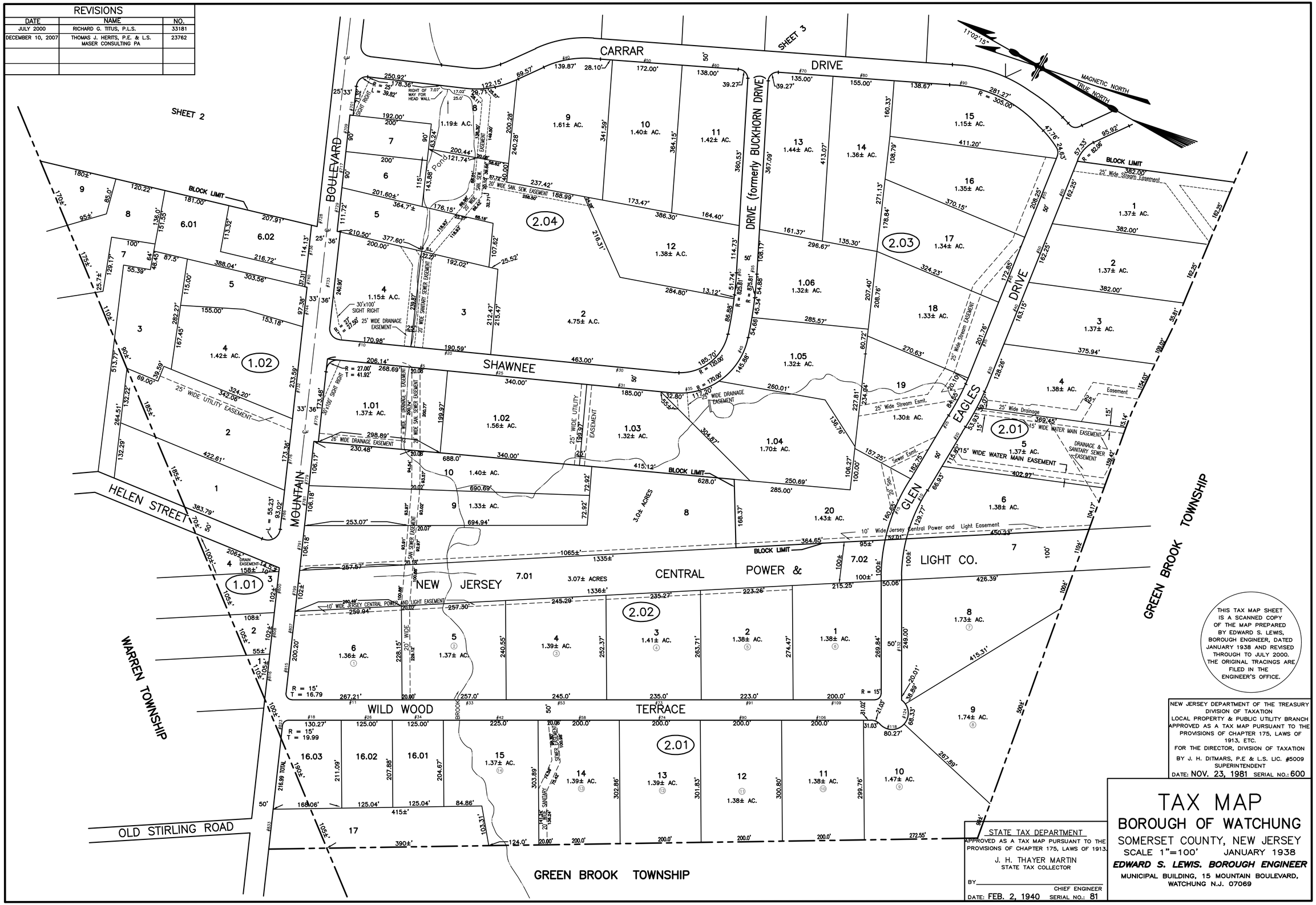

THIS TAX MAP SHEET IS A SCANNED COPY OF THE MAP PREPARED BY EDWARD S. LEWIS, BOROUGH ENGINEER, DATED JANUARY 1938 AND REVISED THROUGH TO JULY 2000. THE ORIGINAL TRACINGS ARE FILED IN THE ENGINEER'S OFFICE.

NEW JERSEY DEPARTMENT OF THE TREASURY
DIVISION OF TAXATION
LOCAL PROPERTY & PUBLIC UTILITY BRANCH
APPROVED AS A TAX MAP PURSUANT TO THE PROVISIONS OF CHAPTER 175, LAWS OF 1913, ETC.
FOR THE DIRECTOR, DIVISION OF TAXATION
BY J. H. DITMARS, P.E & L.S. LIC. #5009
SUPERINTENDENT
DATE: NOV. 23, 1981 SERIAL NO.: 600

STATE TAX DEPARTMENT
APPROVED AS A TAX MAP PURSUANT TO THE PROVISIONS OF CHAPTER 175, LAWS OF 1913.
J. H. THAYER MARTIN
STATE TAX COLLECTOR
BY _____
CHIEF ENGINEER
DATE: FEB. 2, 1940 SERIAL NO.: 81

TAX MAP
BOROUGH OF WATCHUNG
SOMERSET COUNTY, NEW JERSEY
SCALE 1"=100' JANUARY 1938
EDWARD S. LEWIS. BOROUGH ENGINEER
MUNICIPAL BUILDING, 15 MOUNTAIN BOULEVARD, WATCHUNG N.J. 07069

REVISIONS		
DATE	NAME	NO.
JULY 2000	RICHARD G. TITUS, P.L.S.	33181
DECEMBER 10, 2007	THOMAS J. HERITS, P.E. & L.S. MASER CONSULTING PA	23762

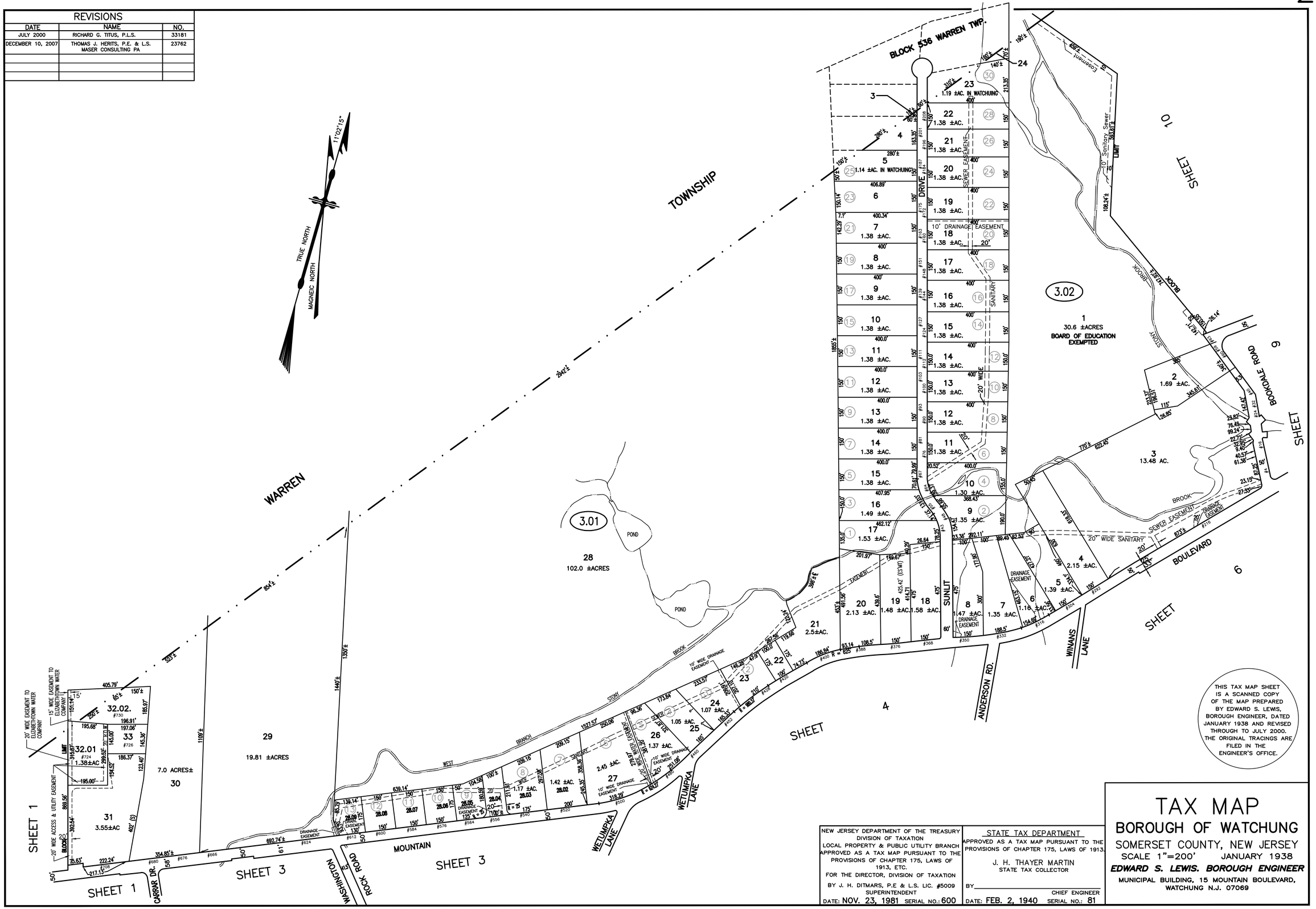

THIS TAX MAP SHEET IS A SCANNED COPY OF THE MAP PREPARED BY EDWARD S. LEWIS, BOROUGH ENGINEER, DATED JANUARY 1938 AND REVISED THROUGH TO JULY 2000. THE ORIGINAL TRACINGS ARE FILED IN THE ENGINEER'S OFFICE.

NEW JERSEY DEPARTMENT OF THE TREASURY
DIVISION OF TAXATION
LOCAL PROPERTY & PUBLIC UTILITY BRANCH
APPROVED AS A TAX MAP PURSUANT TO THE PROVISIONS OF CHAPTER 175, LAWS OF 1913, ETC.
FOR THE DIRECTOR, DIVISION OF TAXATION
BY J. H. DITMARS, P.E & L.S. LIC. #5009
SUPERINTENDENT
DATE: NOV. 23, 1981 SERIAL NO.: 600

STATE TAX DEPARTMENT
APPROVED AS A TAX MAP PURSUANT TO THE PROVISIONS OF CHAPTER 175, LAWS OF 1913.
J. H. THAYER MARTIN
STATE TAX COLLECTOR
BY_____
CHIEF ENGINEER
DATE: FEB. 2, 1940 SERIAL NO.: 81

TAX MAP
BOROUGH OF WATCHUNG
SOMERSET COUNTY, NEW JERSEY
SCALE 1"=200' JANUARY 1938
EDWARD S. LEWIS. BOROUGH ENGINEER
MUNICIPAL BUILDING, 15 MOUNTAIN BOULEVARD, WATCHUNG N.J. 07069

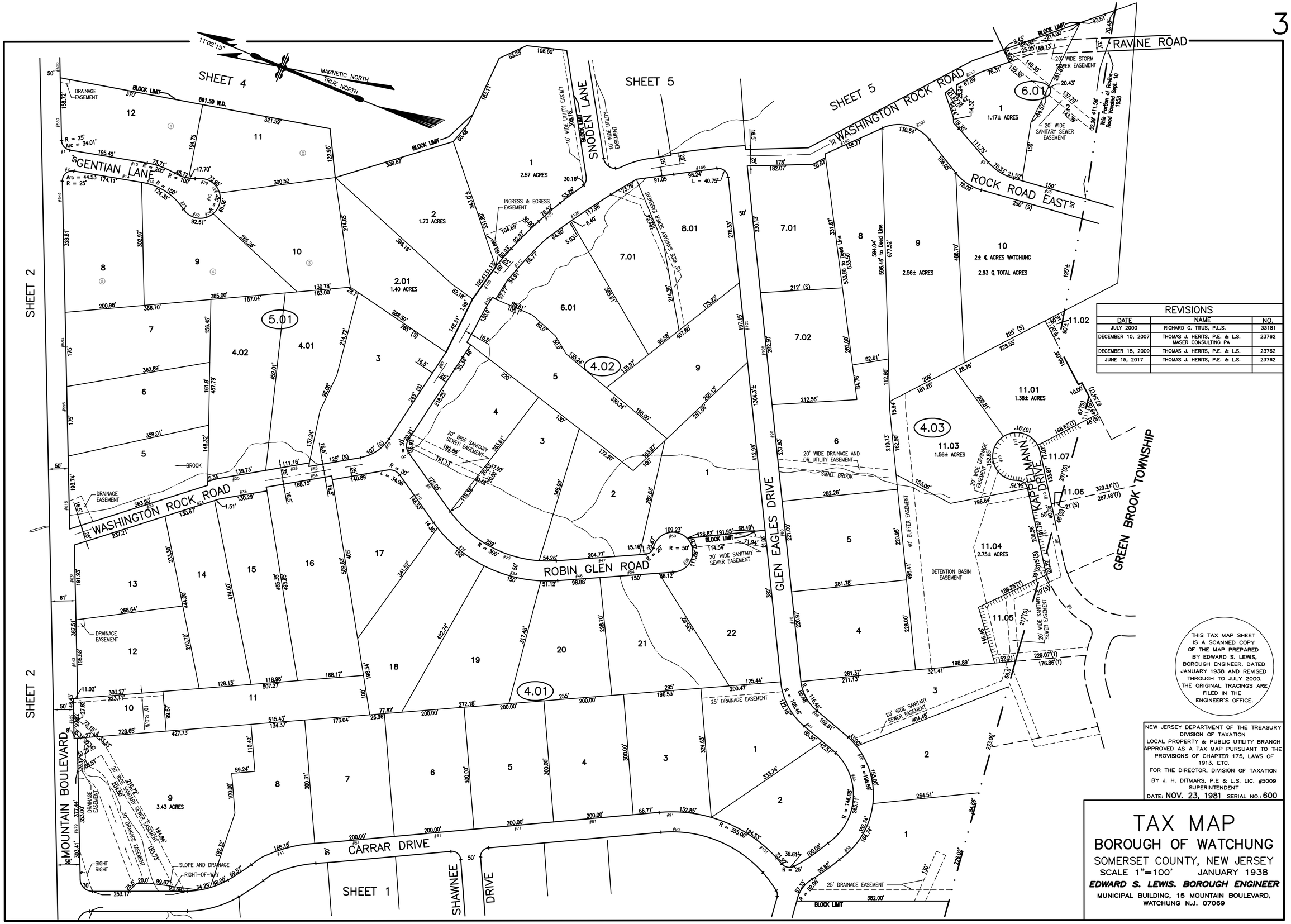

REVISIONS		
DATE	NAME	NO.
JULY 2000	RICHARD G. TITUS, P.L.S.	33181
DECEMBER 10, 2007	THOMAS J. HERITS, P.E. & L.S. MASER CONSULTING PA	23762
DECEMBER 15, 2009	THOMAS J. HERITS, P.E. & L.S.	23762
JUNE 15, 2017	THOMAS J. HERITS, P.E. & L.S.	23762

THIS TAX MAP SHEET IS A SCANNED COPY OF THE MAP PREPARED BY EDWARD S. LEWIS, BOROUGH ENGINEER, DATED JANUARY 1938 AND REVISED THROUGH TO JULY 2000. THE ORIGINAL TRACINGS ARE FILED IN THE ENGINEER'S OFFICE.

NEW JERSEY DEPARTMENT OF THE TREASURY
DIVISION OF TAXATION
LOCAL PROPERTY & PUBLIC UTILITY BRANCH
APPROVED AS A TAX MAP PURSUANT TO THE PROVISIONS OF CHAPTER 175, LAWS OF 1913, ETC.
FOR THE DIRECTOR, DIVISION OF TAXATION
BY J. H. DITMARS, P.E & L.S. LIC. #5009
SUPERINTENDENT
DATE: NOV. 23, 1981 SERIAL NO.: 600

TAX MAP
BOROUGH OF WATCHUNG
SOMERSET COUNTY, NEW JERSEY
SCALE 1"=100' JANUARY 1938
EDWARD S. LEWIS. BOROUGH ENGINEER
MUNICIPAL BUILDING, 15 MOUNTAIN BOULEVARD, WATCHUNG N.J. 07069

REVISIONS		
DATE	NAME	NO.
JULY 2000	RICHARD G. TITUS, P.L.S.	33181
DECEMBER 10, 2007	THOMAS J. HERITS, P.E. & L.S. MASER CONSULTING PA	23762
JUNE 15, 2017	THOMAS J. HERITS, P.E. & L.S.	23762

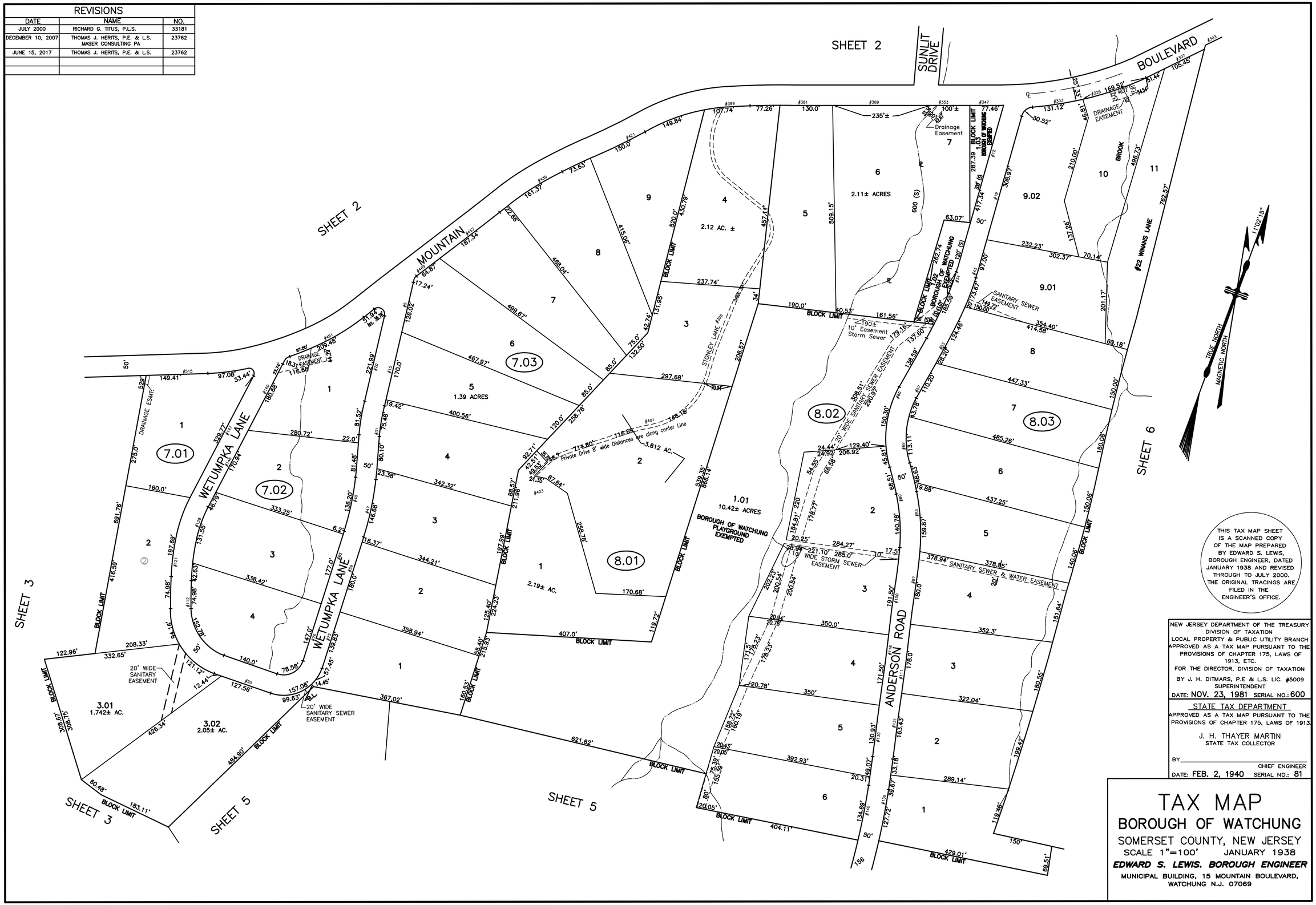

THIS TAX MAP SHEET IS A SCANNED COPY OF THE MAP PREPARED BY EDWARD S. LEWIS, BOROUGH ENGINEER, DATED JANUARY 1938 AND REVISED THROUGH TO JULY 2000. THE ORIGINAL TRACINGS ARE FILED IN THE ENGINEER'S OFFICE.

NEW JERSEY DEPARTMENT OF THE TREASURY
DIVISION OF TAXATION
LOCAL PROPERTY & PUBLIC UTILITY BRANCH
APPROVED AS A TAX MAP PURSUANT TO THE PROVISIONS OF CHAPTER 175, LAWS OF 1913, ETC.
FOR THE DIRECTOR, DIVISION OF TAXATION
BY J. H. DITMARS, P.E & L.S. LIC. #5009
SUPERINTENDENT
DATE: NOV. 23, 1981 SERIAL NO.: 600

STATE TAX DEPARTMENT
APPROVED AS A TAX MAP PURSUANT TO THE PROVISIONS OF CHAPTER 175, LAWS OF 1913
J. H. THAYER MARTIN
STATE TAX COLLECTOR
BY _____
CHIEF ENGINEER
DATE: FEB. 2, 1940 SERIAL NO.: 81

TAX MAP
BOROUGH OF WATCHUNG
SOMERSET COUNTY, NEW JERSEY
SCALE 1"=100' JANUARY 1938
EDWARD S. LEWIS. BOROUGH ENGINEER
MUNICIPAL BUILDING, 15 MOUNTAIN BOULEVARD, WATCHUNG N.J. 07069

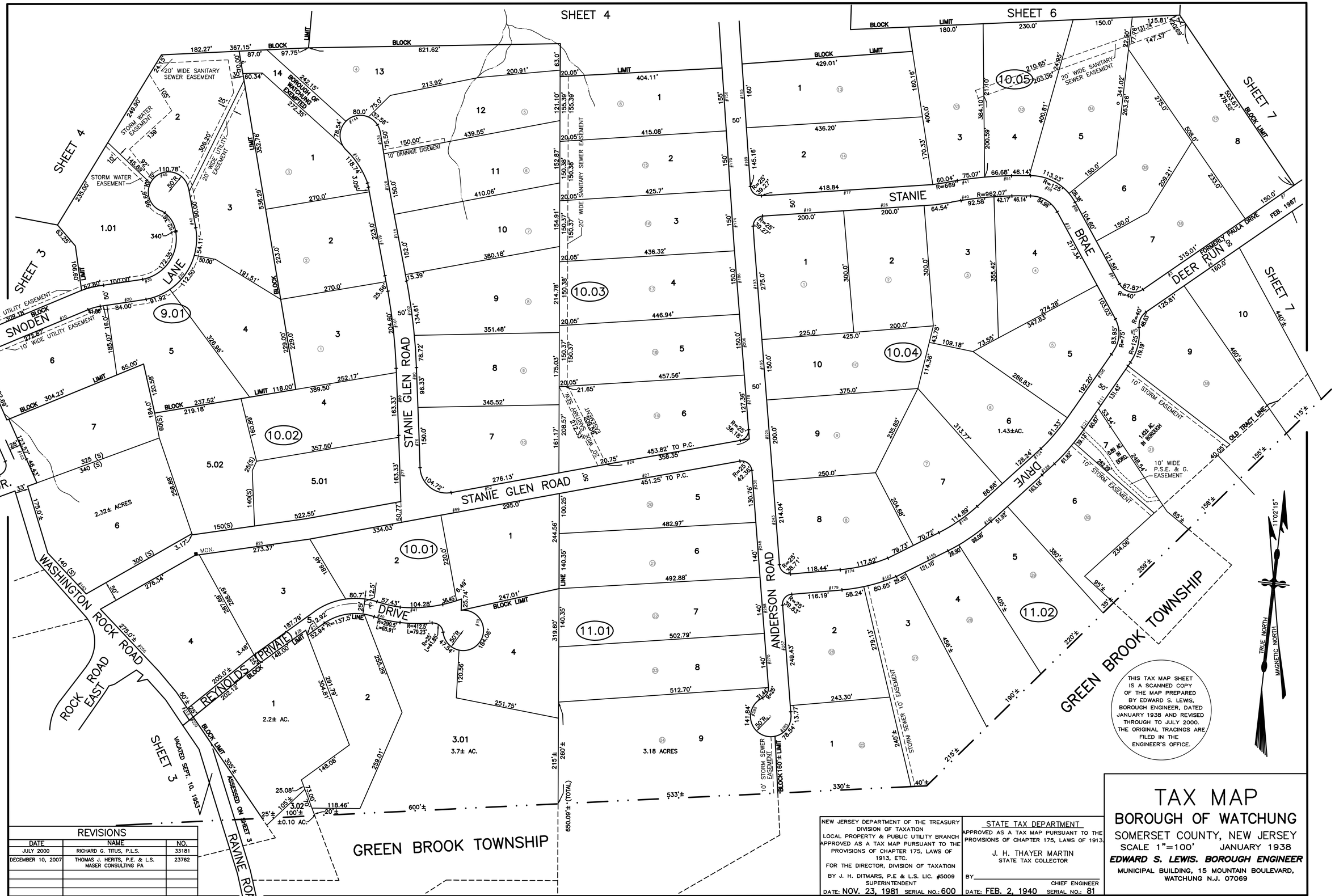

THIS TAX MAP SHEET IS A SCANNED COPY OF THE MAP PREPARED BY EDWARD S. LEWIS, BOROUGH ENGINEER, DATED JANUARY 1938 AND REVISED THROUGH TO JULY 2000. THE ORIGINAL TRACINGS ARE FILED IN THE ENGINEER'S OFFICE.

REVISIONS		
DATE	NAME	NO.
JULY 2000	RICHARD G. TITUS, P.L.S.	33181
DECEMBER 10, 2007	THOMAS J. HERITS, P.E. & L.S. MASER CONSULTING PA	23762

NEW JERSEY DEPARTMENT OF THE TREASURY
DIVISION OF TAXATION
LOCAL PROPERTY & PUBLIC UTILITY BRANCH
APPROVED AS A TAX MAP PURSUANT TO THE PROVISIONS OF CHAPTER 175, LAWS OF 1913, ETC.
FOR THE DIRECTOR, DIVISION OF TAXATION
BY J. H. DITMARS, P.E & L.S. LIC. #5009
SUPERINTENDENT
DATE: NOV. 23, 1981 SERIAL NO.: 600

STATE TAX DEPARTMENT
APPROVED AS A TAX MAP PURSUANT TO THE PROVISIONS OF CHAPTER 175, LAWS OF 1913.
J. H. THAYER MARTIN
STATE TAX COLLECTOR
BY _____
CHIEF ENGINEER
DATE: FEB. 2, 1940 SERIAL NO.: 81

TAX MAP
BOROUGH OF WATCHUNG
SOMERSET COUNTY, NEW JERSEY
SCALE 1"=100' JANUARY 1938
EDWARD S. LEWIS. BOROUGH ENGINEER
MUNICIPAL BUILDING, 15 MOUNTAIN BOULEVARD, WATCHUNG N.J. 07069

REVISIONS		
DATE	NAME	NO.
JULY 2000	RICHARD G. TITUS, P.L.S.	33181
DECEMBER 10, 2007	THOMAS J. HERITS, P.E. & L.S. MASER CONSULTING PA	23762

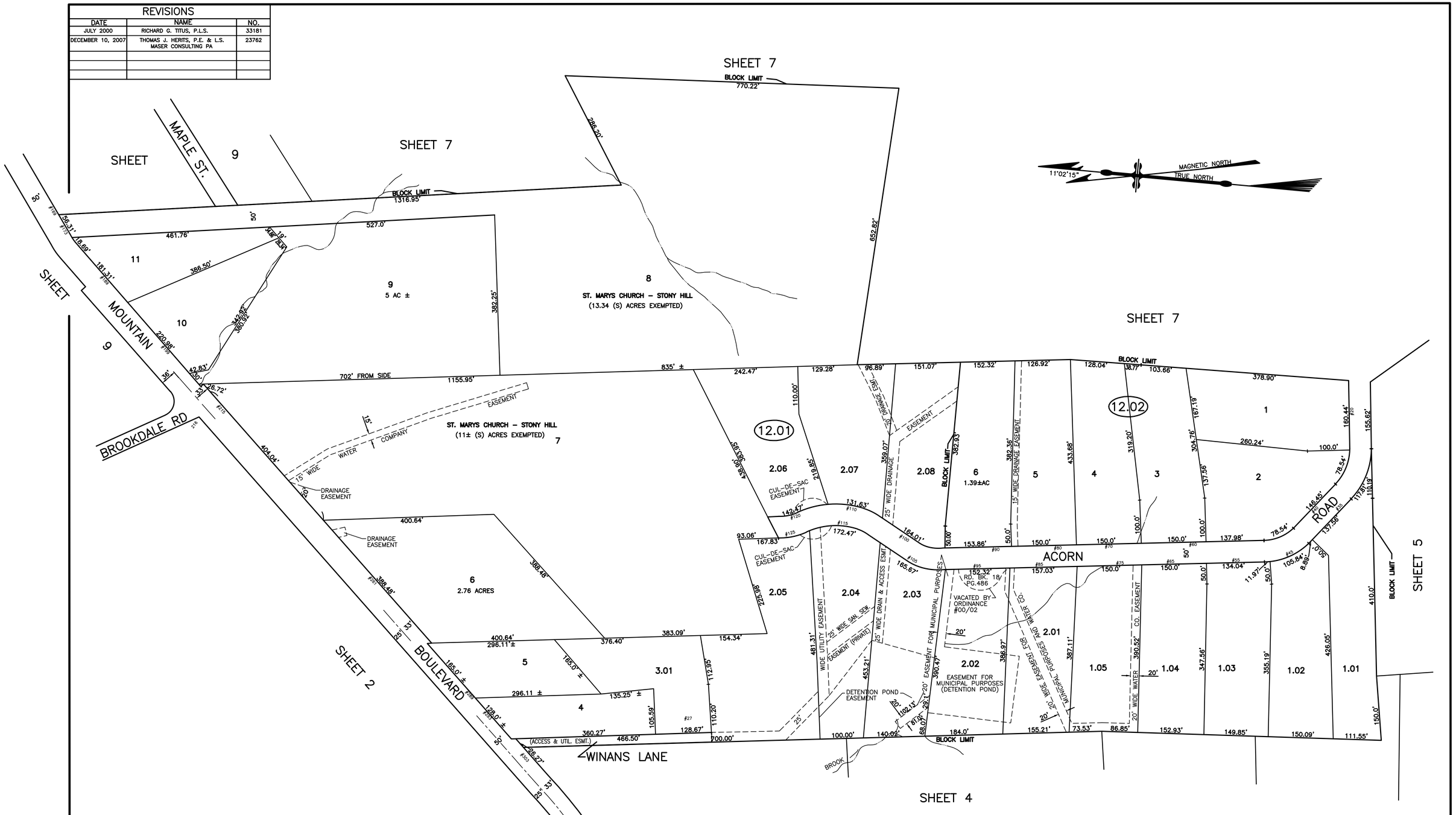

THIS TAX MAP SHEET IS A SCANNED COPY OF THE MAP PREPARED BY EDWARD S. LEWIS, BOROUGH ENGINEER, DATED JANUARY 1938 AND REVISED THROUGH TO JULY 2000. THE ORIGINAL TRACINGS ARE FILED IN THE ENGINEER'S OFFICE.

NEW JERSEY DEPARTMENT OF THE TREASURY
DIVISION OF TAXATION
LOCAL PROPERTY & PUBLIC UTILITY BRANCH
APPROVED AS A TAX MAP PURSUANT TO THE PROVISIONS OF CHAPTER 175, LAWS OF 1913, ETC.
FOR THE DIRECTOR, DIVISION OF TAXATION
BY J. H. DITMARS, P.E & L.S. LIC. #5009
SUPERINTENDENT
DATE: NOV. 23, 1981 SERIAL NO.: 600

STATE TAX DEPARTMENT
APPROVED AS A TAX MAP PURSUANT TO THE PROVISIONS OF CHAPTER 175, LAWS OF 1913.
J. H. THAYER MARTIN
STATE TAX COLLECTOR
BY _____ CHIEF ENGINEER
DATE: FEB. 2, 1940 SERIAL NO.: 81

TAX MAP
BOROUGH OF WATCHUNG
SOMERSET COUNTY, NEW JERSEY
SCALE 1"=100' JANUARY 1938
EDWARD S. LEWIS. BOROUGH ENGINEER
MUNICIPAL BUILDING, 15 MOUNTAIN BOULEVARD, WATCHUNG N.J. 07069

REVISIONS		
DATE	NAME	NO.
JULY 2000	RICHARD G. TITUS, P.L.S.	33181
DECEMBER 10, 2007	THOMAS J. HERITS, P.E. & L.S. MASER CONSULTING PA	23762
DECEMBER 22, 2008	THOMAS J. HERITS, P.E. & L.S.	23762

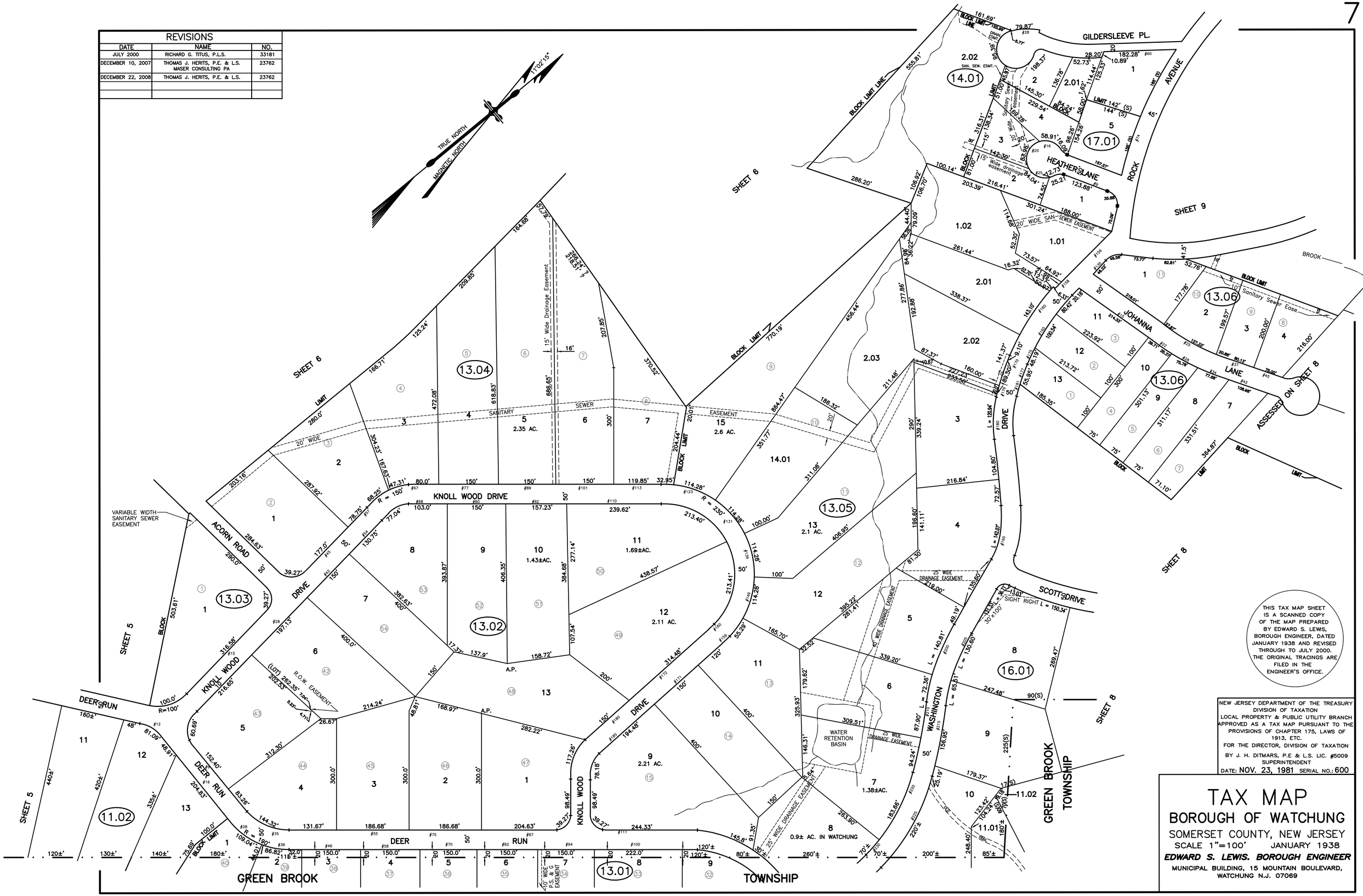

THIS TAX MAP SHEET IS A SCANNED COPY OF THE MAP PREPARED BY EDWARD S. LEWIS, BOROUGH ENGINEER, DATED JANUARY 1938 AND REVISED THROUGH TO JULY 2000. THE ORIGINAL TRACINGS ARE FILED IN THE ENGINEER'S OFFICE.

NEW JERSEY DEPARTMENT OF THE TREASURY
DIVISION OF TAXATION
LOCAL PROPERTY & PUBLIC UTILITY BRANCH
APPROVED AS A TAX MAP PURSUANT TO THE PROVISIONS OF CHAPTER 175, LAWS OF 1913, ETC.
FOR THE DIRECTOR, DIVISION OF TAXATION
BY J. H. DITMARS, P.E & L.S. LIC. #5009
SUPERINTENDENT
DATE: NOV. 23, 1981 SERIAL NO.: 600

TAX MAP
BOROUGH OF WATCHUNG
SOMERSET COUNTY, NEW JERSEY
SCALE 1"=100' JANUARY 1938
EDWARD S. LEWIS. BOROUGH ENGINEER
MUNICIPAL BUILDING, 15 MOUNTAIN BOULEVARD, WATCHUNG N.J. 07069

REVISIONS		
DATE	NAME	NO.
JULY 2000	RICHARD G. TITUS, P.L.S.	33181
DECEMBER 10, 2007	THOMAS J. HERITS, P.E. & L.S. MASER CONSULTING PA	23762
DECEMBER 22, 2008	THOMAS J. HERITS, P.E. & L.S.	23762

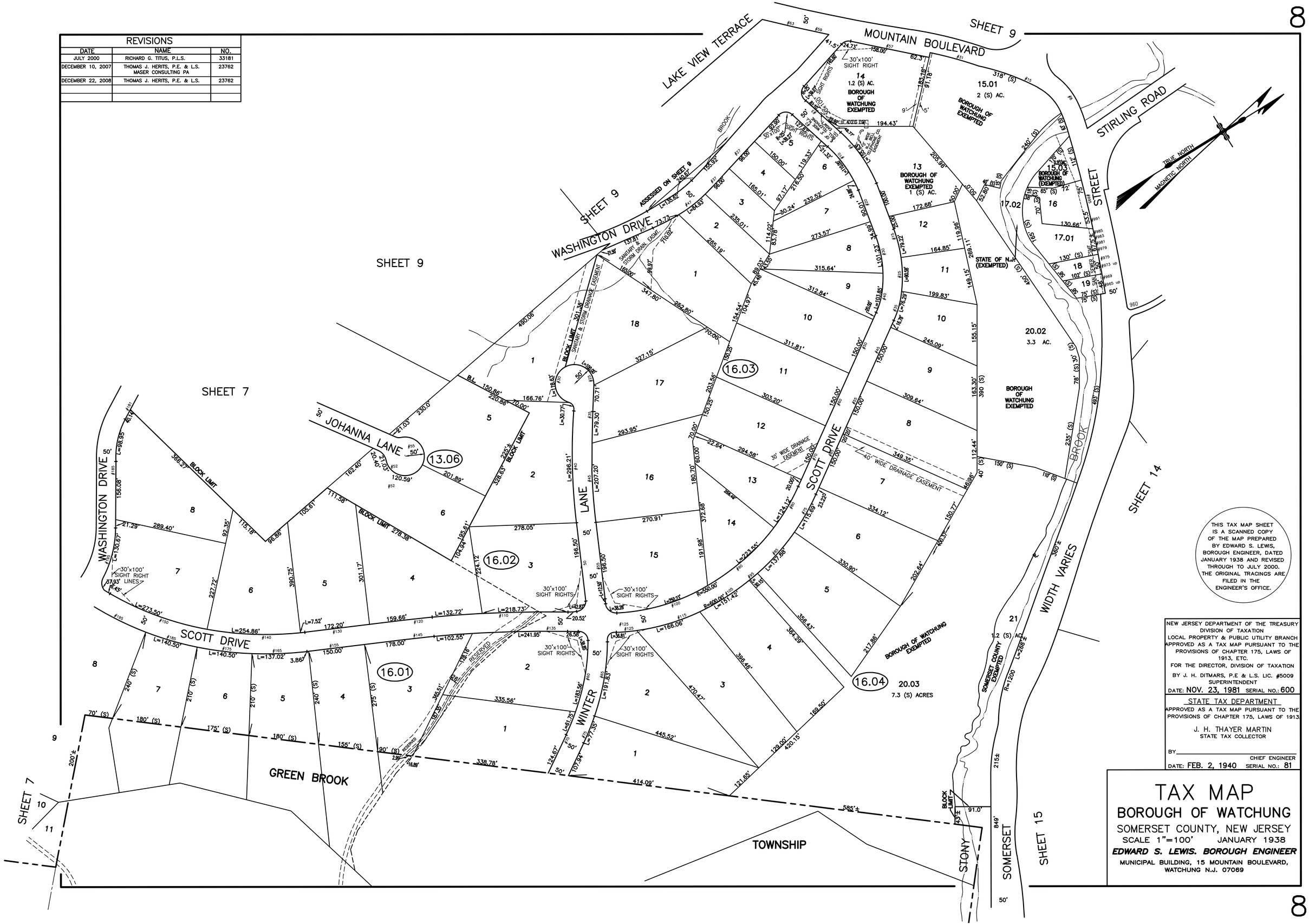

THIS TAX MAP SHEET IS A SCANNED COPY OF THE MAP PREPARED BY EDWARD S. LEWIS, BOROUGH ENGINEER, DATED JANUARY 1938 AND REVISED THROUGH TO JULY 2000. THE ORIGINAL TRACINGS ARE FILED IN THE ENGINEER'S OFFICE.

NEW JERSEY DEPARTMENT OF THE TREASURY
DIVISION OF TAXATION
LOCAL PROPERTY & PUBLIC UTILITY BRANCH
APPROVED AS A TAX MAP PURSUANT TO THE PROVISIONS OF CHAPTER 175, LAWS OF 1913, ETC.
FOR THE DIRECTOR, DIVISION OF TAXATION
BY J. H. DITMARS, P.E & L.S. LIC. #5009
SUPERINTENDENT
DATE: NOV. 23, 1981 SERIAL NO.: 600

STATE TAX DEPARTMENT
APPROVED AS A TAX MAP PURSUANT TO THE PROVISIONS OF CHAPTER 175, LAWS OF 1913
J. H. THAYER MARTIN
STATE TAX COLLECTOR
BY _____ CHIEF ENGINEER
DATE: FEB. 2, 1940 SERIAL NO.: 81

TAX MAP
BOROUGH OF WATCHUNG
SOMERSET COUNTY, NEW JERSEY
SCALE 1"=100' JANUARY 1938
EDWARD S. LEWIS. BOROUGH ENGINEER
MUNICIPAL BUILDING, 15 MOUNTAIN BOULEVARD, WATCHUNG N.J. 07069

REVISIONS		
DATE	NAME	NO.
JULY 2000	RICHARD G. TITUS, P.L.S.	33181
DECEMBER 10, 2007	THOMAS J. HERITS, P.E. & L.S. MASER CONSULTING PA	23762
JUNE 15, 2017	THOMAS J. HERITS, P.E. & L.S.	23762

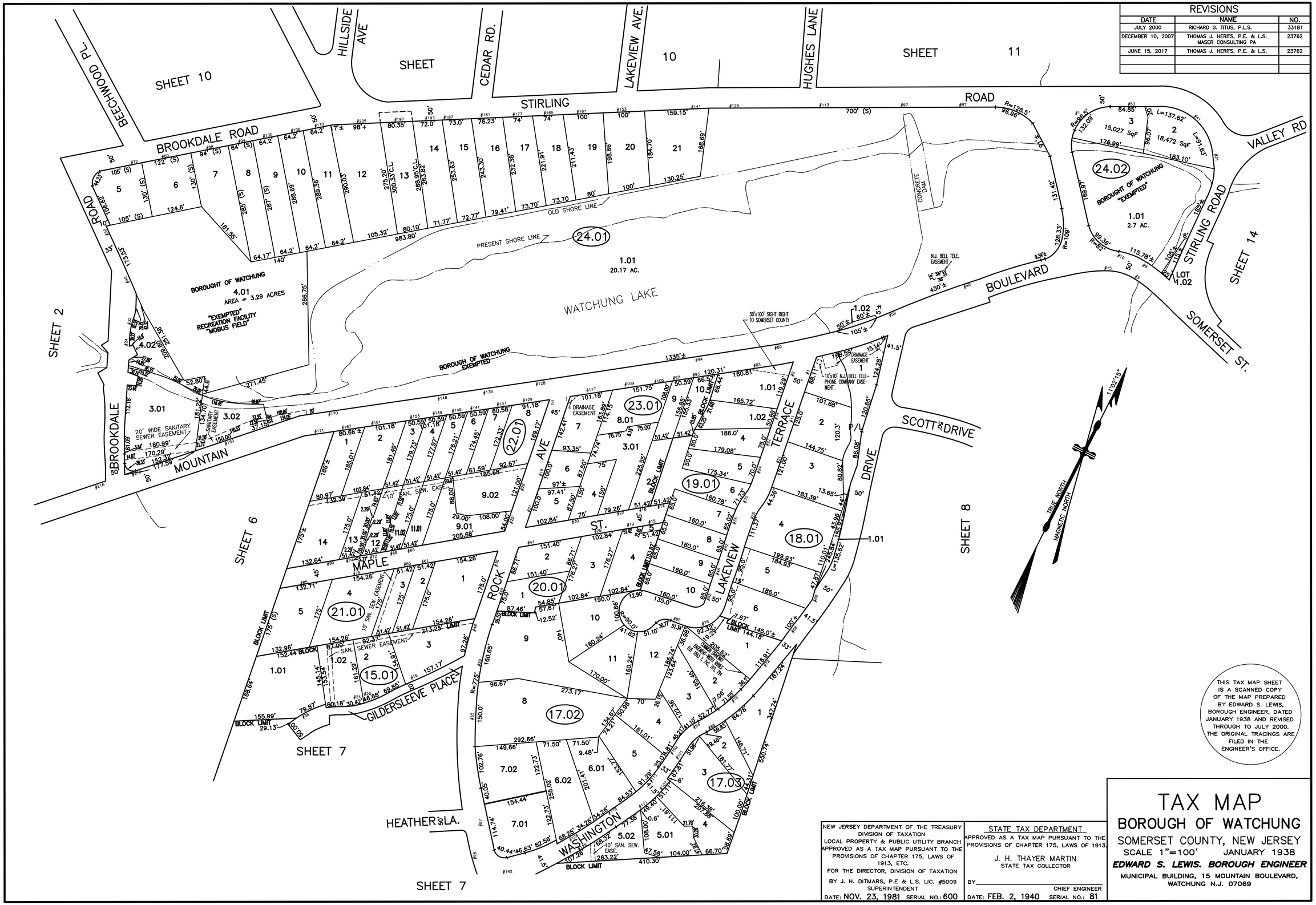

THIS TAX MAP SHEET IS A SCANNED COPY OF THE MAP PREPARED BY EDWARD S. LEWIS, BOROUGH ENGINEER, DATED JANUARY 1938 AND REVISED THROUGH TO JULY 2000. THE ORIGINAL TRACINGS ARE FILED IN THE ENGINEER'S OFFICE.

NEW JERSEY DEPARTMENT OF THE TREASURY
DIVISION OF TAXATION
LOCAL PROPERTY & PUBLIC UTILITY BRANCH
APPROVED AS A TAX MAP PURSUANT TO THE PROVISIONS OF CHAPTER 175, LAWS OF 1913, ETC.
FOR THE DIRECTOR, DIVISION OF TAXATION
BY J. H. DITMARS, P.E & L.S. LIC. #5009
SUPERINTENDENT
DATE: NOV. 23, 1981 SERIAL NO.: 600

STATE TAX DEPARTMENT
APPROVED AS A TAX MAP PURSUANT TO THE PROVISIONS OF CHAPTER 175, LAWS OF 1913.
J. H. THAYER MARTIN
STATE TAX COLLECTOR
BY _____
CHIEF ENGINEER
DATE: FEB. 2, 1940 SERIAL NO.: 81

TAX MAP
BOROUGH OF WATCHUNG
SOMERSET COUNTY, NEW JERSEY
SCALE 1"=100' JANUARY 1938
EDWARD S. LEWIS. BOROUGH ENGINEER
MUNICIPAL BUILDING, 15 MOUNTAIN BOULEVARD, WATCHUNG N.J. 07069

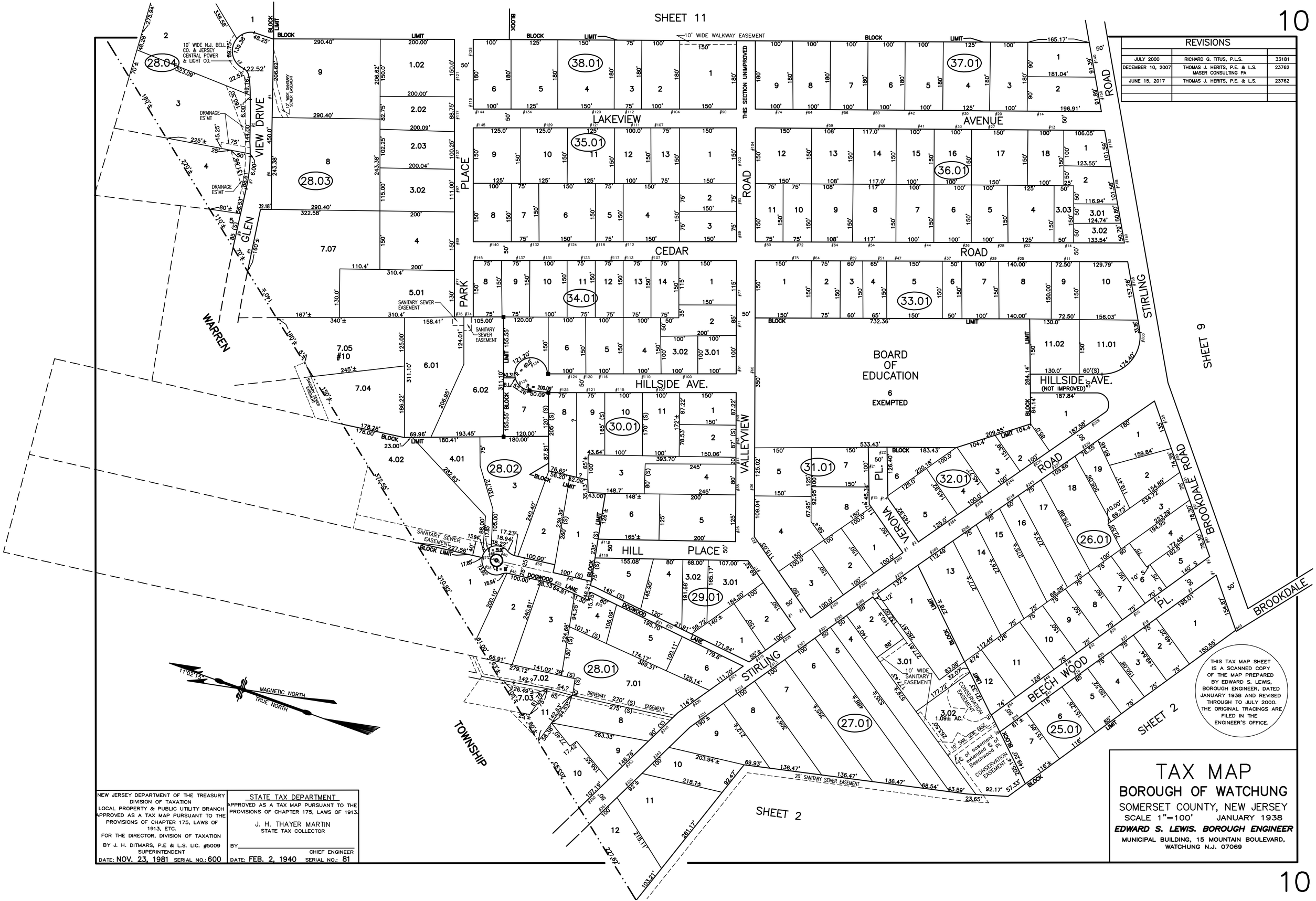

REVISIONS		
JULY 2000	RICHARD G. TITUS, P.L.S.	33181
DECEMBER 10, 2007	THOMAS J. HERITS, P.E. & L.S. MASER CONSULTING PA	23762
JUNE 15, 2017	THOMAS J. HERITS, P.E. & L.S.	23762

THIS TAX MAP SHEET IS A SCANNED COPY OF THE MAP PREPARED BY EDWARD S. LEWIS, BOROUGH ENGINEER, DATED JANUARY 1938 AND REVISED THROUGH TO JULY 2000. THE ORIGINAL TRACINGS ARE FILED IN THE ENGINEER'S OFFICE.

NEW JERSEY DEPARTMENT OF THE TREASURY
DIVISION OF TAXATION
LOCAL PROPERTY & PUBLIC UTILITY BRANCH
APPROVED AS A TAX MAP PURSUANT TO THE PROVISIONS OF CHAPTER 175, LAWS OF 1913, ETC.
FOR THE DIRECTOR, DIVISION OF TAXATION
BY J. H. DITMARS, P.E & L.S. LIC. #5009
SUPERINTENDENT
DATE: NOV. 23, 1981 SERIAL NO.: 600

STATE TAX DEPARTMENT
APPROVED AS A TAX MAP PURSUANT TO THE PROVISIONS OF CHAPTER 175, LAWS OF 1913.
J. H. THAYER MARTIN
STATE TAX COLLECTOR
BY _____
CHIEF ENGINEER
DATE: FEB. 2, 1940 SERIAL NO.: 81

TAX MAP
BOROUGH OF WATCHUNG
SOMERSET COUNTY, NEW JERSEY
SCALE 1"=100' JANUARY 1938
EDWARD S. LEWIS. BOROUGH ENGINEER
MUNICIPAL BUILDING, 15 MOUNTAIN BOULEVARD, WATCHUNG N.J. 07069

REVISIONS			REVISIONS		
DATE	NAME	NO.	DATE	NAME	NO.
JULY 2000	RICHARD G. TITUS, P.L.S.	33181			
DECEMBER 10, 2007	THOMAS J. HERITS, P.E. & L.S. MASER CONSULTING PA	23762			
DECEMBER 22, 2008	THOMAS J. HERITS, P.E. & L.S.	23762			
JUNE 15, 2017	THOMAS J. HERITS, P.E. & L.S.	23762			

NEW JERSEY DEPARTMENT OF THE TREASURY
DIVISION OF TAXATION
LOCAL PROPERTY & PUBLIC UTILITY BRANCH
APPROVED AS A TAX MAP PURSUANT TO THE PROVISIONS OF CHAPTER 175, LAWS OF 1913, ETC.
FOR THE DIRECTOR, DIVISION OF TAXATION
BY J. H. DITMARS, P.E & L.S. LIC. #5009
SUPERINTENDENT
DATE: NOV. 23, 1981 SERIAL NO.: 600

STATE TAX DEPARTMENT
APPROVED AS A TAX MAP PURSUANT TO THE PROVISIONS OF CHAPTER 175, LAWS OF 1913
J. H. THAYER MARTIN
STATE TAX COLLECTOR
BY _____ CHIEF ENGINEER
DATE: FEB. 2, 1940 SERIAL NO.: 81

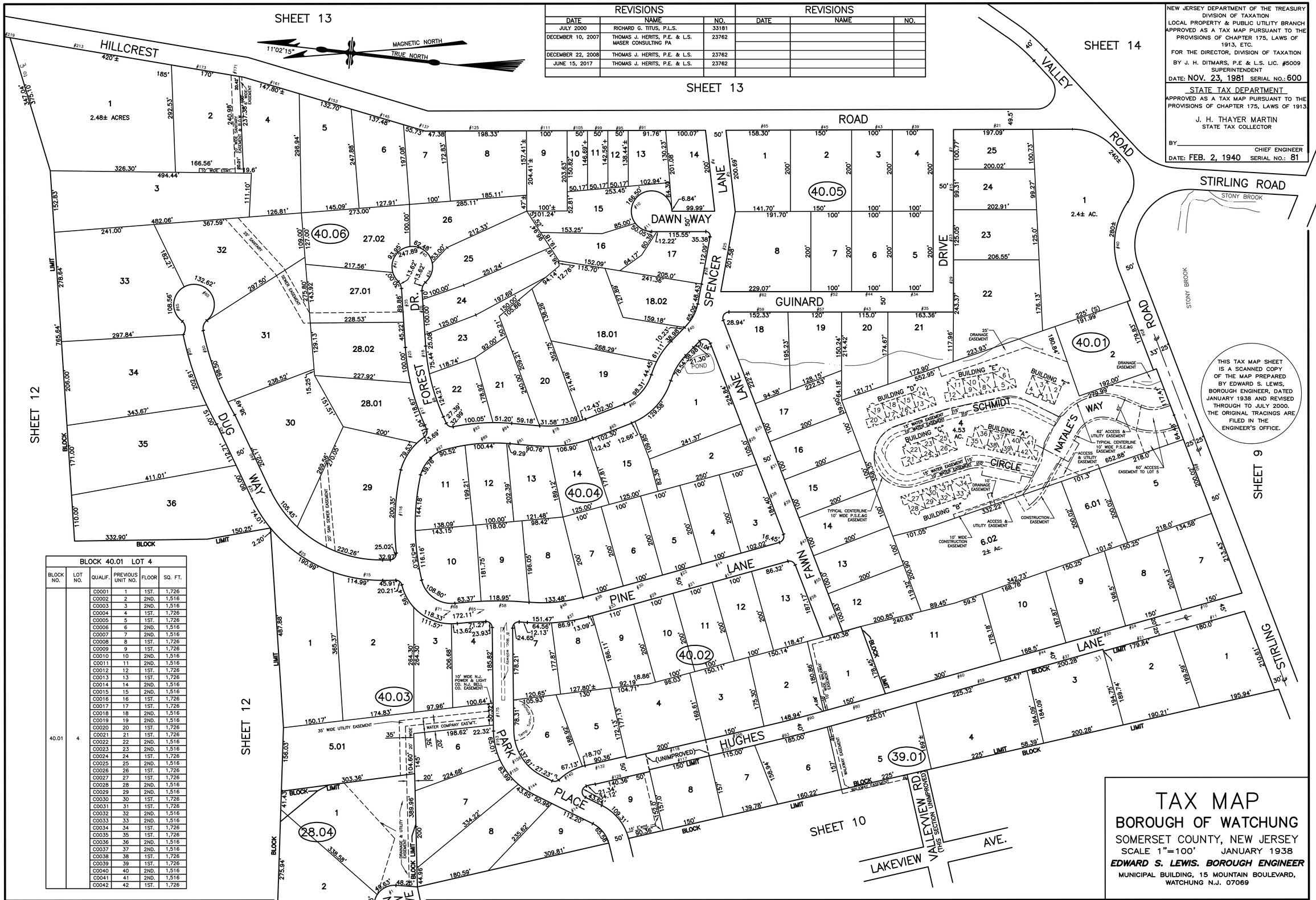

BLOCK NO.	LOT NO.	QUALIF.	PREVIOUS UNIT NO.	FLOOR	SQ. FT.
40.01	4	C0001	1	1ST.	1,726
		C0002	2	2ND.	1,516
		C0003	3	2ND.	1,516
		C0004	4	1ST.	1,726
		C0005	5	1ST.	1,726
		C0006	6	2ND.	1,516
		C0007	7	2ND.	1,516
		C0008	8	1ST.	1,726
		C0009	9	1ST.	1,726
		C0010	10	2ND.	1,516
		C0011	11	2ND.	1,516
		C0012	12	1ST.	1,726
		C0013	13	1ST.	1,726
		C0014	14	2ND.	1,516
		C0015	15	2ND.	1,516
		C0016	16	1ST.	1,726
		C0017	17	1ST.	1,726
		C0018	18	2ND.	1,516
		C0019	19	2ND.	1,516
		C0020	20	1ST.	1,726
		C0021	21	1ST.	1,726
		C0022	22	2ND.	1,516
		C0023	23	2ND.	1,516
		C0024	24	1ST.	1,726
		C0025	25	2ND.	1,516
		C0026	26	1ST.	1,726
		C0027	27	1ST.	1,726
		C0028	28	2ND.	1,516
		C0029	29	2ND.	1,516
		C0030	30	1ST.	1,726
		C0031	31	1ST.	1,726
		C0032	32	2ND.	1,516
		C0033	33	2ND.	1,516
		C0034	34	1ST.	1,726
		C0035	35	1ST.	1,726
		C0036	36	2ND.	1,516
		C0037	37	2ND.	1,516
		C0038	38	1ST.	1,726
		C0039	39	1ST.	1,726
		C0040	40	2ND.	1,516
		C0041	41	2ND.	1,516
		C0042	42	1ST.	1,726

THIS TAX MAP SHEET IS A SCANNED COPY OF THE MAP PREPARED BY EDWARD S. LEWIS, BOROUGH ENGINEER, DATED JANUARY 1938 AND REVISED THROUGH TO JULY 2000. THE ORIGINAL TRACINGS ARE FILED IN THE ENGINEER'S OFFICE.

TAX MAP
BOROUGH OF WATCHUNG
SOMERSET COUNTY, NEW JERSEY
SCALE 1"=100' JANUARY 1938
EDWARD S. LEWIS. BOROUGH ENGINEER
MUNICIPAL BUILDING, 15 MOUNTAIN BOULEVARD, WATCHUNG N.J. 07069

REVISIONS		
DATE	NAME	NO.
JULY 2000	RICHARD G. TITUS, P.L.S.	33181
DECEMBER 10, 2007	THOMAS J. HERITS, P.E. & L.S. MASER CONSULTING PA	23762

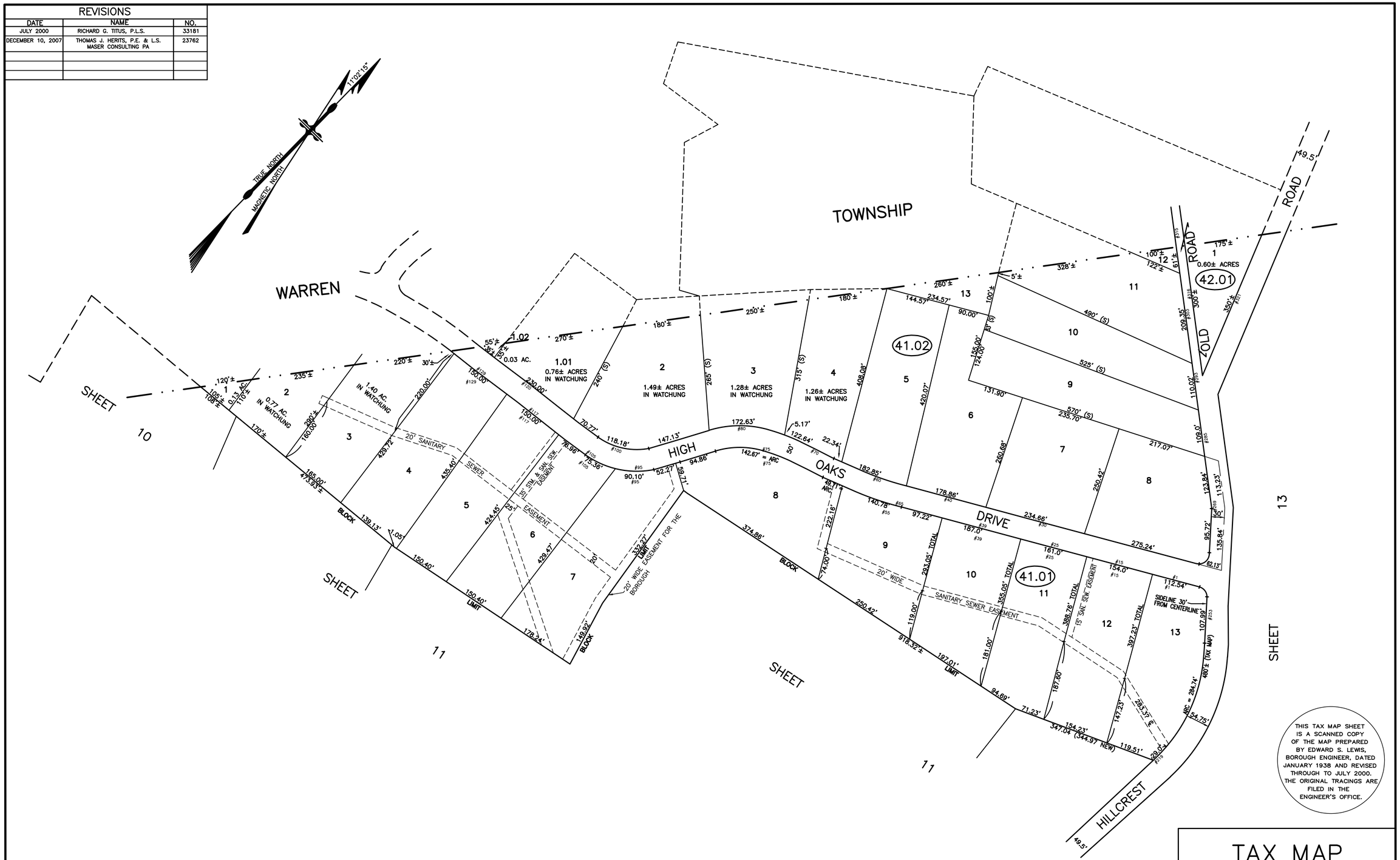

THIS TAX MAP SHEET IS A SCANNED COPY OF THE MAP PREPARED BY EDWARD S. LEWIS, BOROUGH ENGINEER, DATED JANUARY 1938 AND REVISED THROUGH TO JULY 2000. THE ORIGINAL TRACINGS ARE FILED IN THE ENGINEER'S OFFICE.

NEW JERSEY DEPARTMENT OF THE TREASURY
DIVISION OF TAXATION
LOCAL PROPERTY & PUBLIC UTILITY BRANCH
APPROVED AS A TAX MAP PURSUANT TO THE PROVISIONS OF CHAPTER 175, LAWS OF 1913, ETC.
FOR THE DIRECTOR, DIVISION OF TAXATION
BY J. H. DITMARS, P.E & L.S. LIC. #5009
SUPERINTENDENT
DATE: NOV. 23, 1981 SERIAL NO.: 600

STATE TAX DEPARTMENT
APPROVED AS A TAX MAP PURSUANT TO THE PROVISIONS OF CHAPTER 175, LAWS OF 1913.
J. H. THAYER MARTIN
STATE TAX COLLECTOR
BY _____
CHIEF ENGINEER
DATE: FEB. 2, 1940 SERIAL NO.: 81

TAX MAP
BOROUGH OF WATCHUNG
SOMERSET COUNTY, NEW JERSEY
SCALE 1"=100' JANUARY 1938
EDWARD S. LEWIS. BOROUGH ENGINEER
MUNICIPAL BUILDING, 15 MOUNTAIN BOULEVARD, WATCHUNG N.J. 07069

REVISIONS		
DATE	NAME	NO.
JULY 2000	RICHARD G. TITUS, P.L.S.	33181
DECEMBER 10, 2007	THOMAS J. HERITS, P.E. & L.S. MASER CONSULTING PA	23762
DECEMBER 22, 2008	THOMAS J. HERITS, P.E. & L.S.	23762
JUNE 15, 2017	THOMAS J. HERITS, P.E. & L.S.	23762

THIS TAX MAP SHEET IS A SCANNED COPY OF THE MAP PREPARED BY EDWARD S. LEWIS, BOROUGH ENGINEER, DATED JANUARY 1938 AND REVISED THROUGH TO JULY 2000. THE ORIGINAL TRACINGS ARE FILED IN THE ENGINEER'S OFFICE.

NEW JERSEY DEPARTMENT OF THE TREASURY
DIVISION OF TAXATION
LOCAL PROPERTY & PUBLIC UTILITY BRANCH
APPROVED AS A TAX MAP PURSUANT TO THE PROVISIONS OF CHAPTER 175, LAWS OF 1913, ETC.
FOR THE DIRECTOR, DIVISION OF TAXATION
BY J. H. DITMARS, P.E & L.S. LIC. #5009
SUPERINTENDENT
DATE: NOV. 23, 1981 SERIAL NO.: 600

TAX MAP

BOROUGH OF WATCHUNG

SOMERSET COUNTY, NEW JERSEY

SCALE 1"=200' JANUARY 1938

EDWARD S. LEWIS. BOROUGH ENGINEER

MUNICIPAL BUILDING, 15 MOUNTAIN BOULEVARD, WATCHUNG N.J. 07069

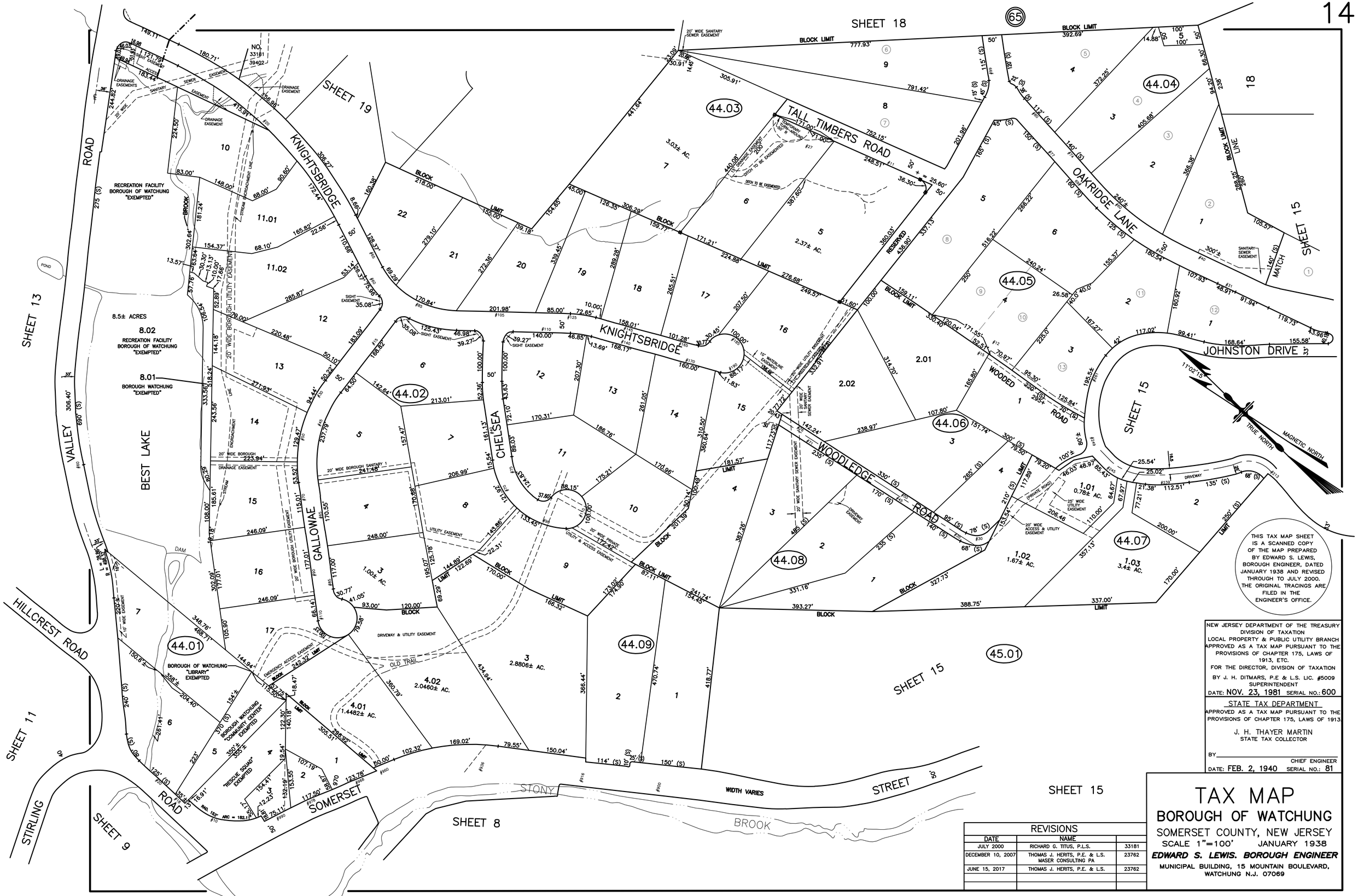

THIS TAX MAP SHEET IS A SCANNED COPY OF THE MAP PREPARED BY EDWARD S. LEWIS, BOROUGH ENGINEER, DATED JANUARY 1938 AND REVISED THROUGH TO JULY 2000. THE ORIGINAL TRACINGS ARE FILED IN THE ENGINEER'S OFFICE.

NEW JERSEY DEPARTMENT OF THE TREASURY
DIVISION OF TAXATION
LOCAL PROPERTY & PUBLIC UTILITY BRANCH
APPROVED AS A TAX MAP PURSUANT TO THE PROVISIONS OF CHAPTER 175, LAWS OF 1913, ETC.
FOR THE DIRECTOR, DIVISION OF TAXATION
BY J. H. DITMARS, P.E & L.S. LIC. #5009
SUPERINTENDENT
DATE: NOV. 23, 1981 SERIAL NO.: 600

STATE TAX DEPARTMENT
APPROVED AS A TAX MAP PURSUANT TO THE PROVISIONS OF CHAPTER 175, LAWS OF 1913
J. H. THAYER MARTIN
STATE TAX COLLECTOR
BY _____
CHIEF ENGINEER
DATE: FEB. 2, 1940 SERIAL NO.: 81

REVISIONS		
DATE	NAME	
JULY 2000	RICHARD G. TITUS, P.L.S.	33181
DECEMBER 10, 2007	THOMAS J. HERITS, P.E. & L.S. MASER CONSULTING PA	23762
JUNE 15, 2017	THOMAS J. HERITS, P.E. & L.S.	23762

TAX MAP
BOROUGH OF WATCHUNG
SOMERSET COUNTY, NEW JERSEY
SCALE 1"=100' JANUARY 1938
EDWARD S. LEWIS. BOROUGH ENGINEER
MUNICIPAL BUILDING, 15 MOUNTAIN BOULEVARD, WATCHUNG N.J. 07069

REVISIONS		
DATE	NAME	NO.
JULY 2000	RICHARD G. TITUS, P.L.S.	33181
DECEMBER 10, 2007	THOMAS J. HERITS, P.E. & L.S. MASER CONSULTING PA	23762
DECEMBER 22, 2008	THOMAS J. HERITS, P.E. & L.S.	23762
JUNE 15, 2017	THOMAS J. HERITS, P.E. & L.S.	23762

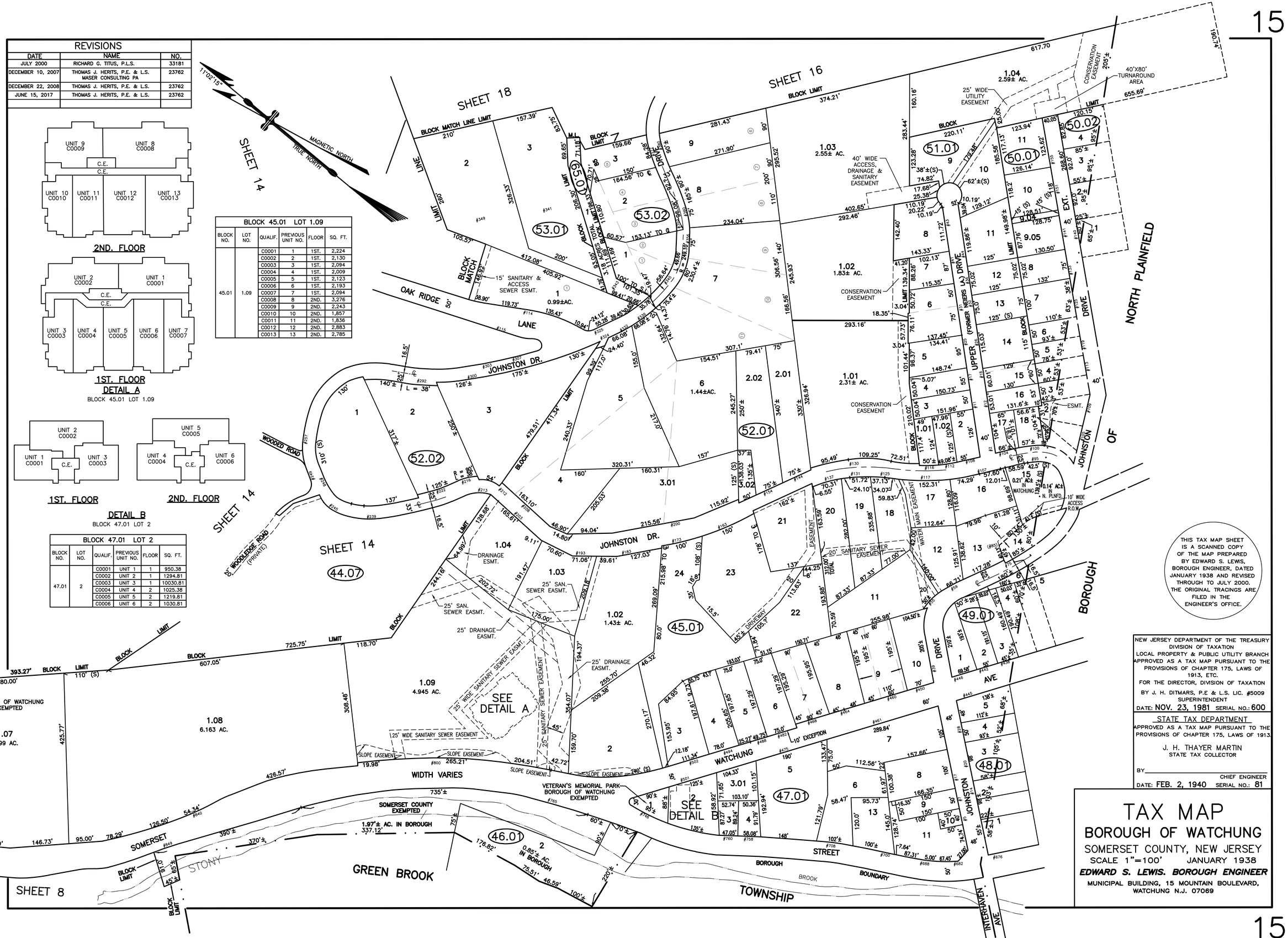

2ND. FLOOR

1ST. FLOOR

DETAIL A

BLOCK 45.01 LOT 1.09

BLOCK 45.01 LOT 1.09					
BLOCK NO.	LOT NO.	QUALIF.	PREVIOUS UNIT NO.	FLOOR	SQ. FT.
45.01	1.09	C0001	1	1ST.	2,224
		C0002	2	1ST.	2,130
		C0003	3	1ST.	2,094
		C0004	4	1ST.	2,009
		C0005	5	1ST.	2,123
		C0006	6	1ST.	2,193
		C0007	7	1ST.	2,094
		C0008	8	2ND.	3,276
		C0009	9	2ND.	2,243
		C0010	10	2ND.	1,857
		C0011	11	2ND.	1,836
		C0012	12	2ND.	2,883
		C0013	13	2ND.	2,785

1ST. FLOOR 2ND. FLOOR

DETAIL B

BLOCK 47.01 LOT 2

BLOCK 47.01 LOT 2					
BLOCK NO.	LOT NO.	QUALIF.	PREVIOUS UNIT NO.	FLOOR	SQ. FT.
47.01	2	C0001	UNIT 1	1	950.38
		C0002	UNIT 2	1	1294.81
		C0003	UNIT 3	1	10030.81
		C0004	UNIT 4	2	1025.38
		C0005	UNIT 5	2	1219.81
		C0006	UNIT 6	2	1030.81

THIS TAX MAP SHEET IS A SCANNED COPY OF THE MAP PREPARED BY EDWARD S. LEWIS, BOROUGH ENGINEER, DATED JANUARY 1938 AND REVISED THROUGH TO JULY 2000. THE ORIGINAL TRACINGS ARE FILED IN THE ENGINEER'S OFFICE.

NEW JERSEY DEPARTMENT OF THE TREASURY
DIVISION OF TAXATION
LOCAL PROPERTY & PUBLIC UTILITY BRANCH
APPROVED AS A TAX MAP PURSUANT TO THE PROVISIONS OF CHAPTER 175, LAWS OF 1913, ETC.
FOR THE DIRECTOR, DIVISION OF TAXATION
BY J. H. DITMARS, P.E & L.S. LIC. #5009
SUPERINTENDENT
DATE: NOV. 23, 1981 SERIAL NO.: 600

STATE TAX DEPARTMENT
APPROVED AS A TAX MAP PURSUANT TO THE PROVISIONS OF CHAPTER 175, LAWS OF 1913.
J. H. THAYER MARTIN
STATE TAX COLLECTOR
BY _____
CHIEF ENGINEER
DATE: FEB. 2, 1940 SERIAL NO.: 81

TAX MAP
BOROUGH OF WATCHUNG
SOMERSET COUNTY, NEW JERSEY
SCALE 1"=100' JANUARY 1938
EDWARD S. LEWIS. BOROUGH ENGINEER
MUNICIPAL BUILDING, 15 MOUNTAIN BOULEVARD, WATCHUNG N.J. 07069

REVISIONS		
DATE		
JULY 2000	RICHARD G. TITUS, P.L.S.	33181
DECEMBER 10, 2007	THOMAS J. HERITS, P.E. & L.S. MASER CONSULTING PA	23762
DECEMBER 22, 2008	THOMAS J. HERITS, P.E. & L.S.	23762
JUNE 15, 2017	THOMAS J. HERITS, P.E. & L.S.	23762

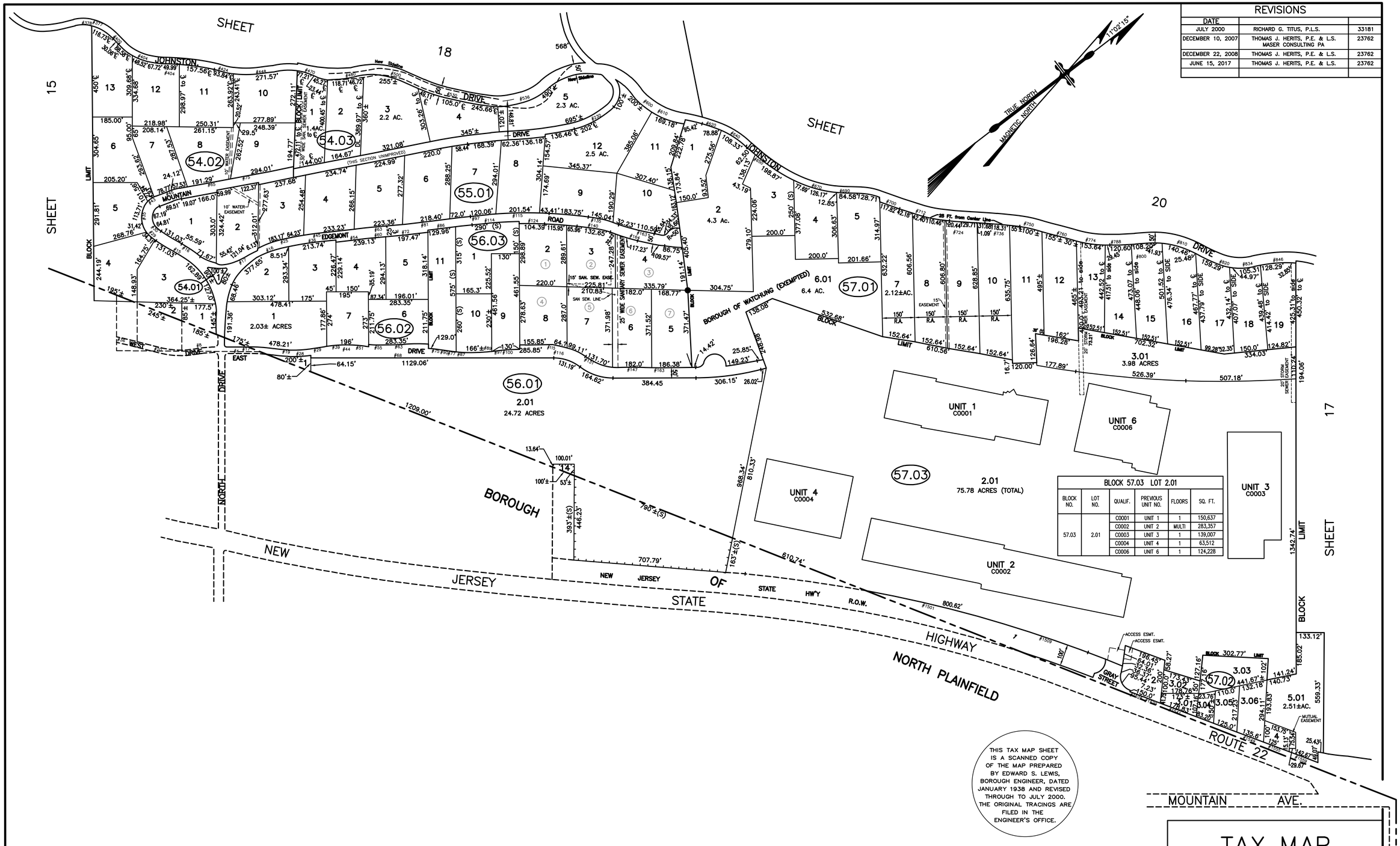

BLOCK 57.03 LOT 2.01					
BLOCK NO.	LOT NO.	QUALIF.	PREVIOUS UNIT NO.	FLOORS	SQ. FT.
57.03	2.01	C0001	UNIT 1	1	150,637
		C0002	UNIT 2	MULTI	283,357
		C0003	UNIT 3	1	139,007
		C0004	UNIT 4	1	63,512
		C0006	UNIT 6	1	124,228

THIS TAX MAP SHEET IS A SCANNED COPY OF THE MAP PREPARED BY EDWARD S. LEWIS, BOROUGH ENGINEER, DATED JANUARY 1938 AND REVISED THROUGH TO JULY 2000. THE ORIGINAL TRACINGS ARE FILED IN THE ENGINEER'S OFFICE.

NEW JERSEY DEPARTMENT OF THE TREASURY
DIVISION OF TAXATION
LOCAL PROPERTY & PUBLIC UTILITY BRANCH
APPROVED AS A TAX MAP PURSUANT TO THE PROVISIONS OF CHAPTER 175, LAWS OF 1913, ETC.
FOR THE DIRECTOR, DIVISION OF TAXATION
BY J. H. DITMARS, P.E & L.S. LIC. #5009
SUPERINTENDENT
DATE: NOV. 23, 1981 SERIAL NO.: 600

STATE TAX DEPARTMENT
APPROVED AS A TAX MAP PURSUANT TO THE PROVISIONS OF CHAPTER 175, LAWS OF 1913.
J. H. THAYER MARTIN
STATE TAX COLLECTOR
BY_____
CHIEF ENGINEER
DATE: FEB. 2, 1940 SERIAL NO.: 81

TAX MAP
BOROUGH OF WATCHUNG
SOMERSET COUNTY, NEW JERSEY
SCALE 1"=200' JANUARY 1938
EDWARD S. LEWIS. BOROUGH ENGINEER
MUNICIPAL BUILDING, 15 MOUNTAIN BOULEVARD, WATCHUNG N.J. 07069

REVISIONS		
DATE	NAME	NO.
JULY 2000	RICHARD G. TITUS, P.L.S.	33181
DECEMBER 10, 2007	THOMAS J. HERITS, P.E. & L.S. MASER CONSULTING PA	23762
DECEMBER 22, 2008	THOMAS J. HERITS, P.E. & L.S.	23762
JUNE 15, 2017	THOMAS J. HERITS, P.E. & L.S.	23762

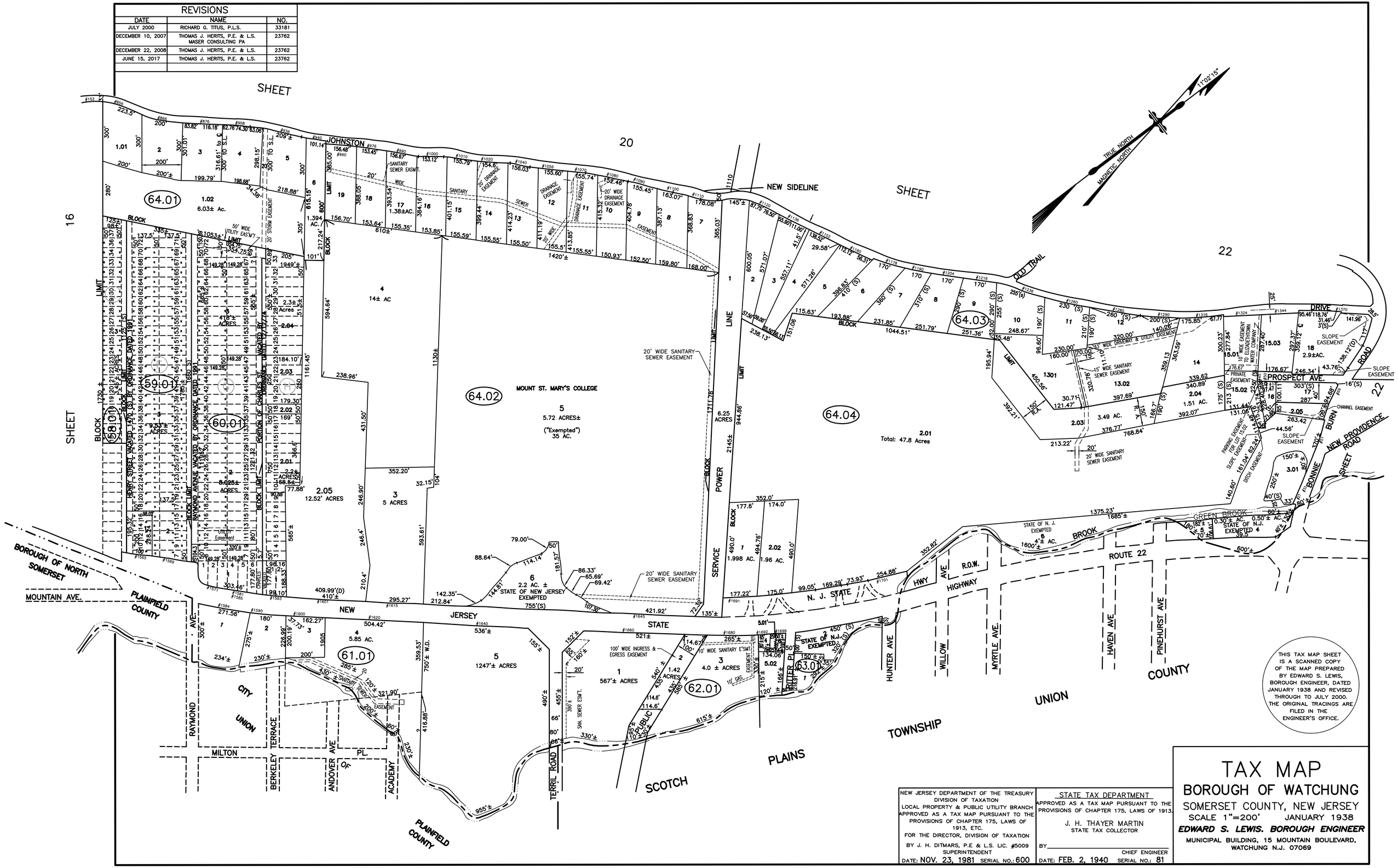

NEW JERSEY DEPARTMENT OF THE TREASURY
DIVISION OF TAXATION
LOCAL PROPERTY & PUBLIC UTILITY BRANCH
APPROVED AS A TAX MAP PURSUANT TO THE PROVISIONS OF CHAPTER 175, LAWS OF 1913, ETC.
FOR THE DIRECTOR, DIVISION OF TAXATION
BY J. H. DITMARS, P.E & L.S. LIC. #5009
SUPERINTENDENT
DATE: NOV. 23, 1981 SERIAL NO.: 600

STATE TAX DEPARTMENT
APPROVED AS A TAX MAP PURSUANT TO THE PROVISIONS OF CHAPTER 175, LAWS OF 1913.
J. H. THAYER MARTIN
STATE TAX COLLECTOR
BY _____
CHIEF ENGINEER
DATE: FEB. 2, 1940 SERIAL NO.: 81

TAX MAP
BOROUGH OF WATCHUNG
SOMERSET COUNTY, NEW JERSEY
SCALE 1"=200' JANUARY 1938
EDWARD S. LEWIS. BOROUGH ENGINEER
MUNICIPAL BUILDING, 15 MOUNTAIN BOULEVARD, WATCHUNG N.J. 07069

REVISIONS		
DATE	NAME	NO.
JULY 2000	RICHARD G. TITUS, P.L.S.	33181
DECEMBER 10, 2007	THOMAS J. HERITS, P.E. & L.S. MASER CONSULTING PA	23762
DECEMBER 22, 2008	THOMAS J. HERITS, P.E. & L.S.	23762
JUNE 15, 2017	THOMAS J. HERITS, P.E. & L.S.	23762

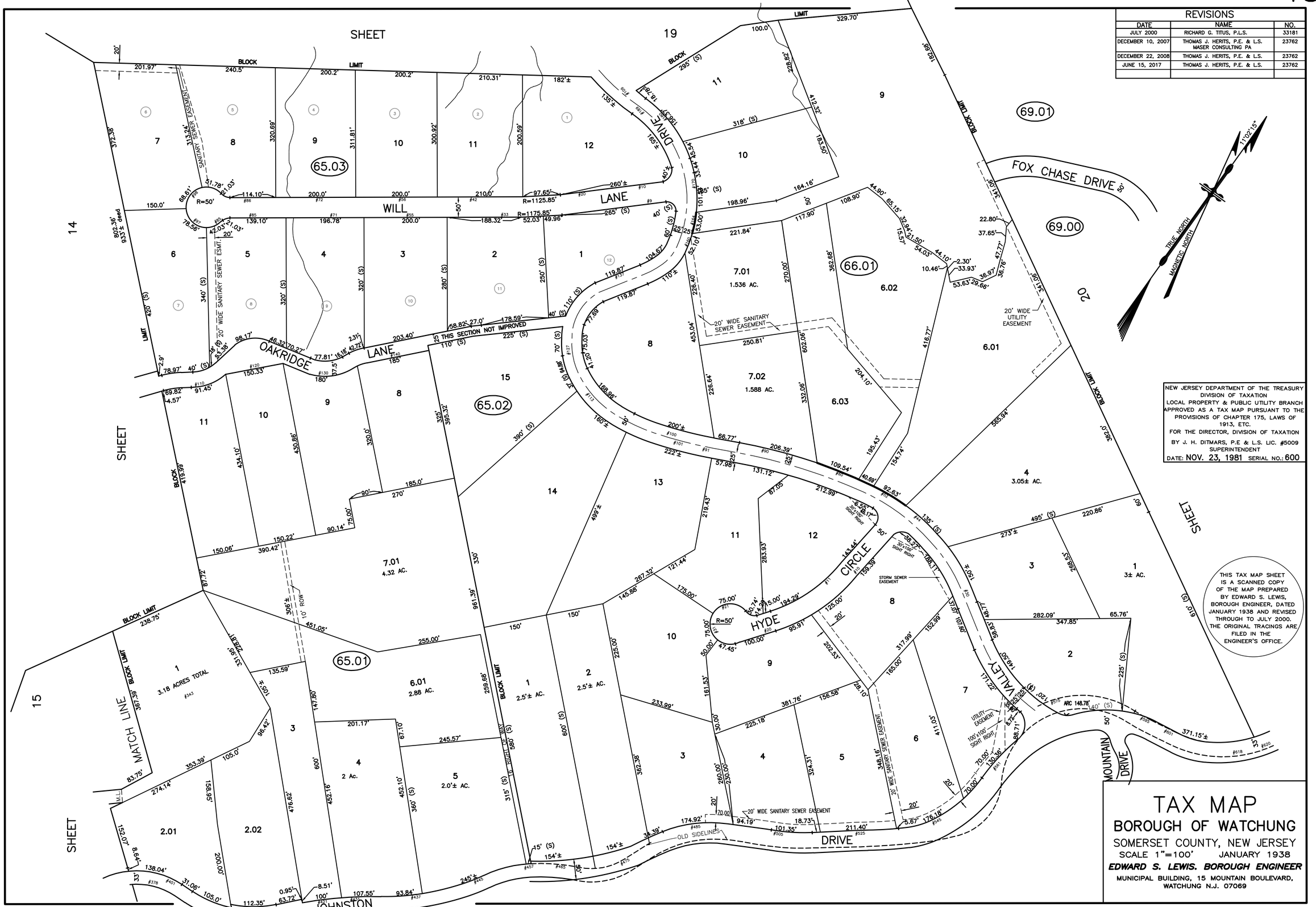

NEW JERSEY DEPARTMENT OF THE TREASURY
DIVISION OF TAXATION
LOCAL PROPERTY & PUBLIC UTILITY BRANCH
APPROVED AS A TAX MAP PURSUANT TO THE PROVISIONS OF CHAPTER 175, LAWS OF 1913, ETC.
FOR THE DIRECTOR, DIVISION OF TAXATION
BY J. H. DITMARS, P.E & L.S. LIC. #5009
SUPERINTENDENT
DATE: NOV. 23, 1981 SERIAL NO.: 600

THIS TAX MAP SHEET IS A SCANNED COPY OF THE MAP PREPARED BY EDWARD S. LEWIS, BOROUGH ENGINEER, DATED JANUARY 1938 AND REVISED THROUGH TO JULY 2000. THE ORIGINAL TRACINGS ARE FILED IN THE ENGINEER'S OFFICE.

TAX MAP

BOROUGH OF WATCHUNG

SOMERSET COUNTY, NEW JERSEY

SCALE 1"=100' JANUARY 1938

EDWARD S. LEWIS. BOROUGH ENGINEER

MUNICIPAL BUILDING, 15 MOUNTAIN BOULEVARD, WATCHUNG N.J. 07069

REVISIONS		
DATE	NAME	NO.
JULY 2000	RICHARD G. TITUS, P.L.S.	33181
DECEMBER 10, 2007	THOMAS J. HERITS, P.E. & L.S. MASER CONSULTING PA	23762
DECEMBER 22, 2008	THOMAS J. HERITS, P.E. & L.S.	23762
JUNE 15, 2017	THOMAS J. HERITS, P.E. & L.S.	23762

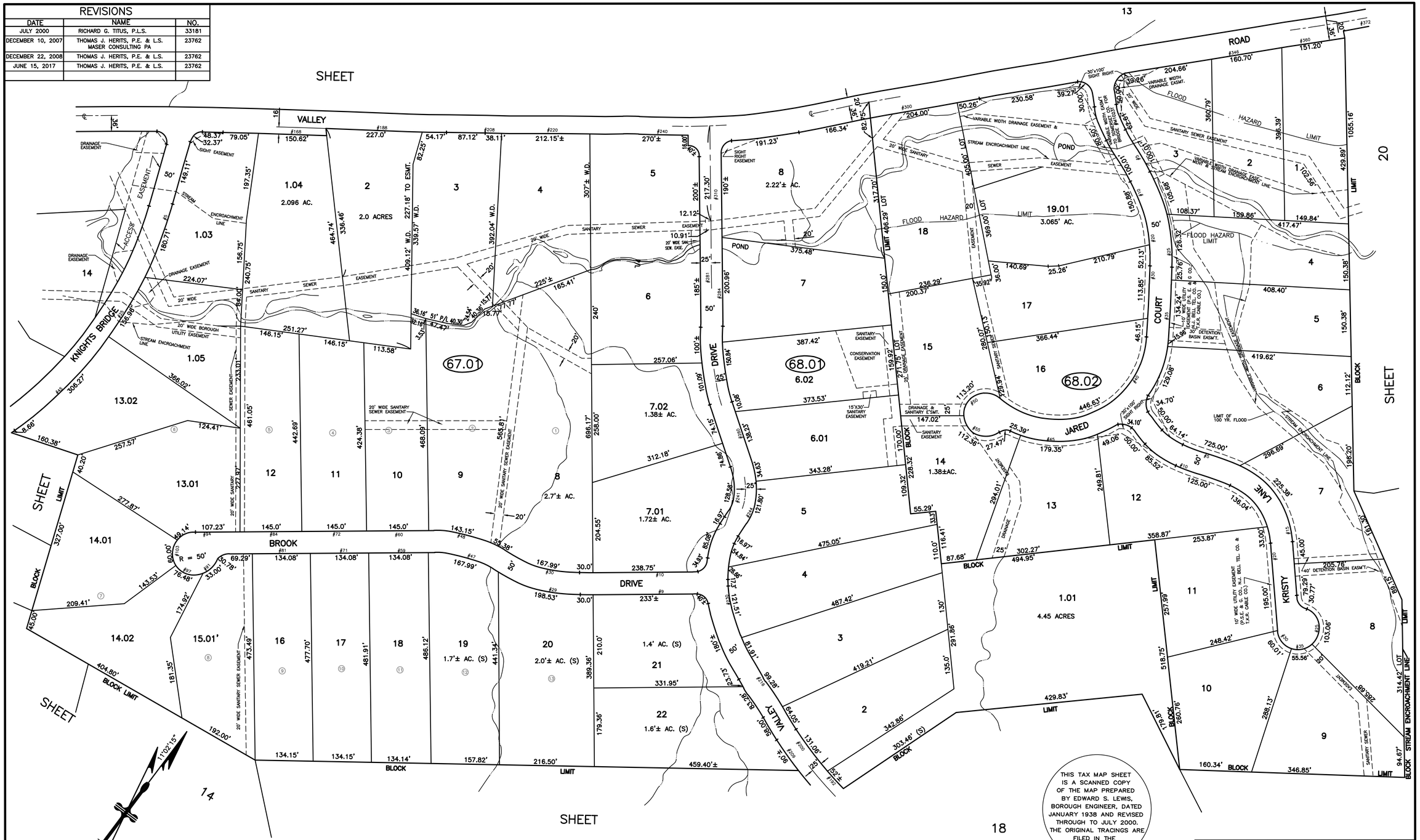

NEW JERSEY DEPARTMENT OF THE TREASURY
DIVISION OF TAXATION
LOCAL PROPERTY & PUBLIC UTILITY BRANCH
APPROVED AS A TAX MAP PURSUANT TO THE PROVISIONS OF CHAPTER 175, LAWS OF 1913, ETC.
FOR THE DIRECTOR, DIVISION OF TAXATION
BY J. H. DITMARS, P.E & L.S. LIC. #5009
SUPERINTENDENT
DATE: NOV. 23, 1981 SERIAL NO.: 600

STATE TAX DEPARTMENT
APPROVED AS A TAX MAP PURSUANT TO THE PROVISIONS OF CHAPTER 175, LAWS OF 1913.
J. H. THAYER MARTIN
STATE TAX COLLECTOR
BY _____
CHIEF ENGINEER
DATE: FEB. 2, 1940 SERIAL NO.: 81

TAX MAP
BOROUGH OF WATCHUNG
SOMERSET COUNTY, NEW JERSEY
SCALE 1"=100' JANUARY 1938
EDWARD S. LEWIS. BOROUGH ENGINEER
MUNICIPAL BUILDING, 15 MOUNTAIN BOULEVARD, WATCHUNG N.J. 07069

REVISIONS		
DATE	NAME	NO.
JULY 2000	RICHARD G. TITUS, P.L.S.	33181
DECEMBER 10, 2007	THOMAS J. HERITS, P.E. & L.S. MASER CONSULTING PA	23762
JUNE 15, 2017	THOMAS J. HERITS, P.E. & L.S.	23762

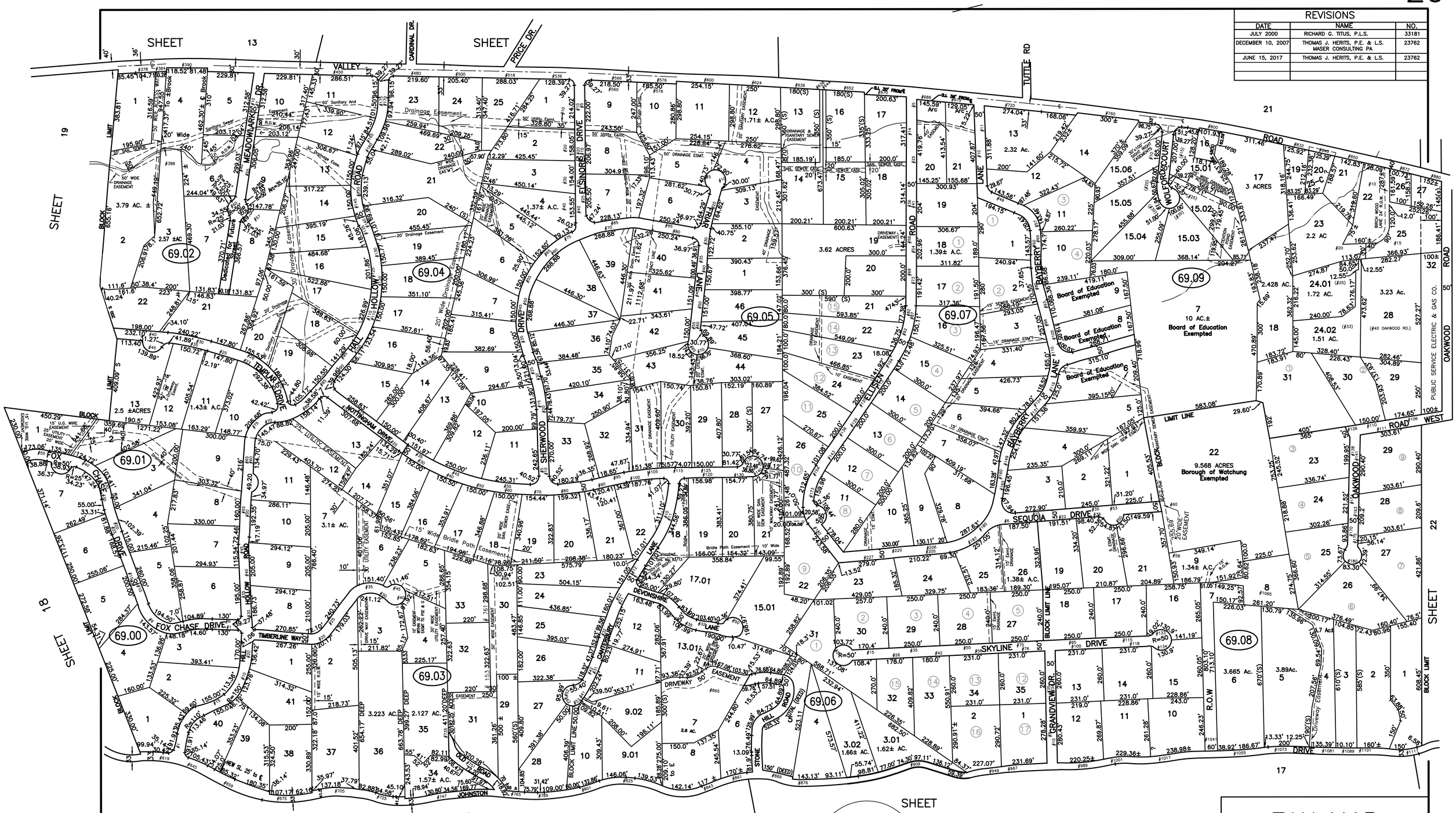

THIS TAX MAP SHEET IS A SCANNED COPY OF THE MAP PREPARED BY EDWARD S. LEWIS, BOROUGH ENGINEER, DATED JANUARY 1938 AND REVISED THROUGH TO JULY 2000. THE ORIGINAL TRACINGS ARE FILED IN THE ENGINEER'S OFFICE.

NEW JERSEY DEPARTMENT OF THE TREASURY
DIVISION OF TAXATION
LOCAL PROPERTY & PUBLIC UTILITY BRANCH
APPROVED AS A TAX MAP PURSUANT TO THE PROVISIONS OF CHAPTER 175, LAWS OF 1913, ETC.
FOR THE DIRECTOR, DIVISION OF TAXATION
BY J. H. DITMARS, P.E & L.S. LIC. #5009
SUPERINTENDENT
DATE: NOV. 23, 1981 SERIAL NO.: 600

STATE TAX DEPARTMENT
APPROVED AS A TAX MAP PURSUANT TO THE PROVISIONS OF CHAPTER 175, LAWS OF 1913.
J. H. THAYER MARTIN
STATE TAX COLLECTOR
BY _____
CHIEF ENGINEER
DATE: FEB. 2, 1940 SERIAL NO.: 81

TAX MAP
BOROUGH OF WATCHUNG
SOMERSET COUNTY, NEW JERSEY
SCALE 1"=200' JANUARY 1938
EDWARD S. LEWIS. BOROUGH ENGINEER
MUNICIPAL BUILDING, 15 MOUNTAIN BOULEVARD, WATCHUNG N.J. 07069

REVISIONS		
DATE	NAME	NO.
JULY 2000	RICHARD G. TITUS, P.L.S.	33181
DECEMBER 10, 2007	THOMAS J. HERITS, P.E. & L.S. MASER CONSULTING PA	23762
DECEMBER 22, 2008	THOMAS J. HERITS, P.E. & L.S.	23762

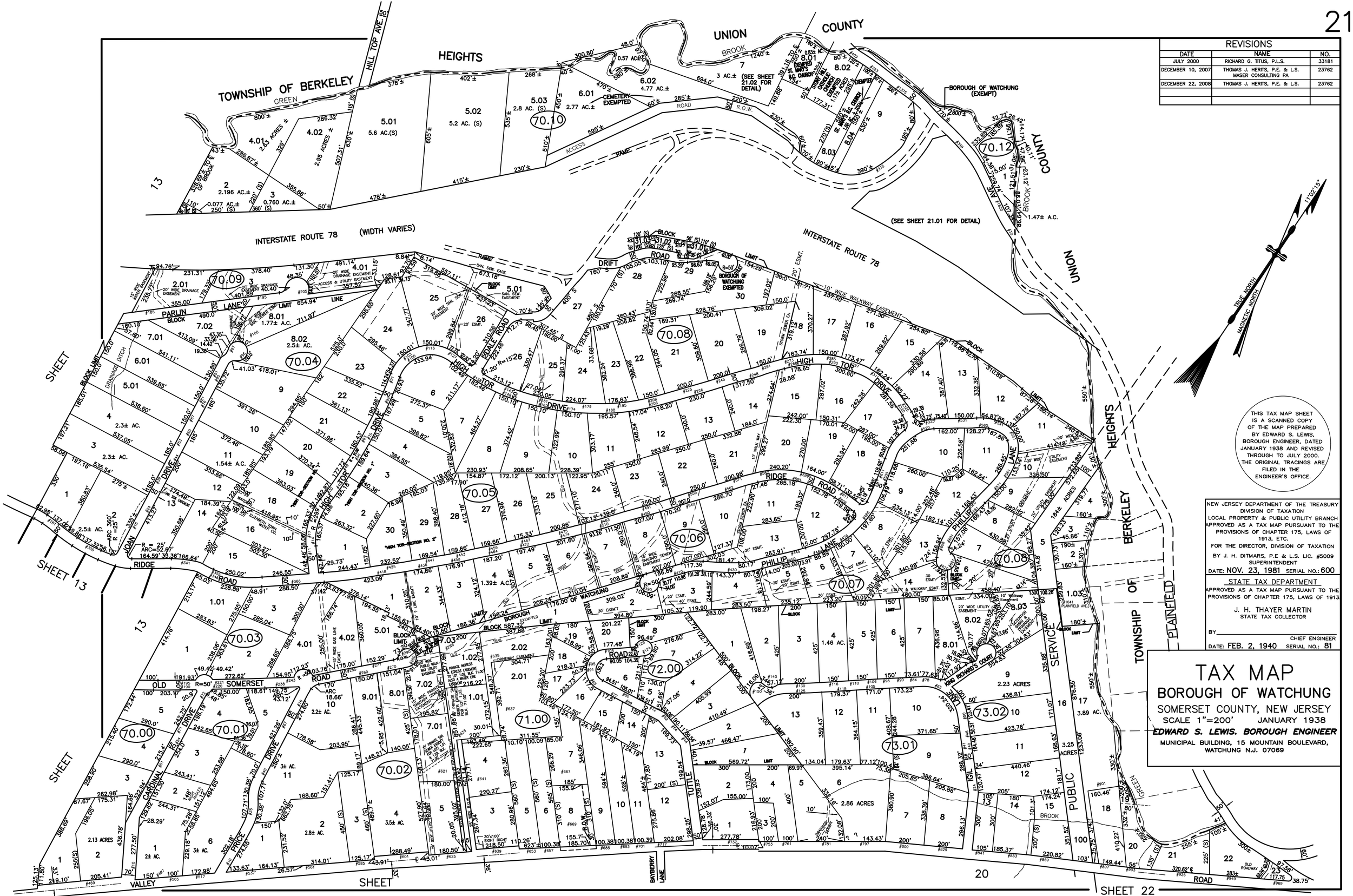

THIS TAX MAP SHEET IS A SCANNED COPY OF THE MAP PREPARED BY EDWARD S. LEWIS, BOROUGH ENGINEER, DATED JANUARY 1938 AND REVISED THROUGH TO JULY 2000. THE ORIGINAL TRACINGS ARE FILED IN THE ENGINEER'S OFFICE.

NEW JERSEY DEPARTMENT OF THE TREASURY
DIVISION OF TAXATION
LOCAL PROPERTY & PUBLIC UTILITY BRANCH
APPROVED AS A TAX MAP PURSUANT TO THE PROVISIONS OF CHAPTER 175, LAWS OF 1913, ETC.
FOR THE DIRECTOR, DIVISION OF TAXATION
BY J. H. DITMARS, P.E & L.S. LIC. #5009
SUPERINTENDENT
DATE: NOV. 23, 1981 SERIAL NO.: 600

STATE TAX DEPARTMENT
APPROVED AS A TAX MAP PURSUANT TO THE PROVISIONS OF CHAPTER 175, LAWS OF 1913
J. H. THAYER MARTIN
STATE TAX COLLECTOR
BY _____ CHIEF ENGINEER
DATE: FEB. 2, 1940 SERIAL NO.: 81

TAX MAP
BOROUGH OF WATCHUNG
SOMERSET COUNTY, NEW JERSEY
SCALE 1"=200' JANUARY 1938
EDWARD S. LEWIS. BOROUGH ENGINEER
MUNICIPAL BUILDING, 15 MOUNTAIN BOULEVARD, WATCHUNG N.J. 07069

REVISIONS		
DATE	NAME	NO.
JULY 2000	RICHARD G. TITUS, P.L.S.	33181
DECEMBER 10, 2007	THOMAS J. HERITS, P.E. & L.S. MASER CONSULTING PA	23762
DECEMBER 22, 2008	THOMAS J. HERITS, P.E. & L.S.	23762

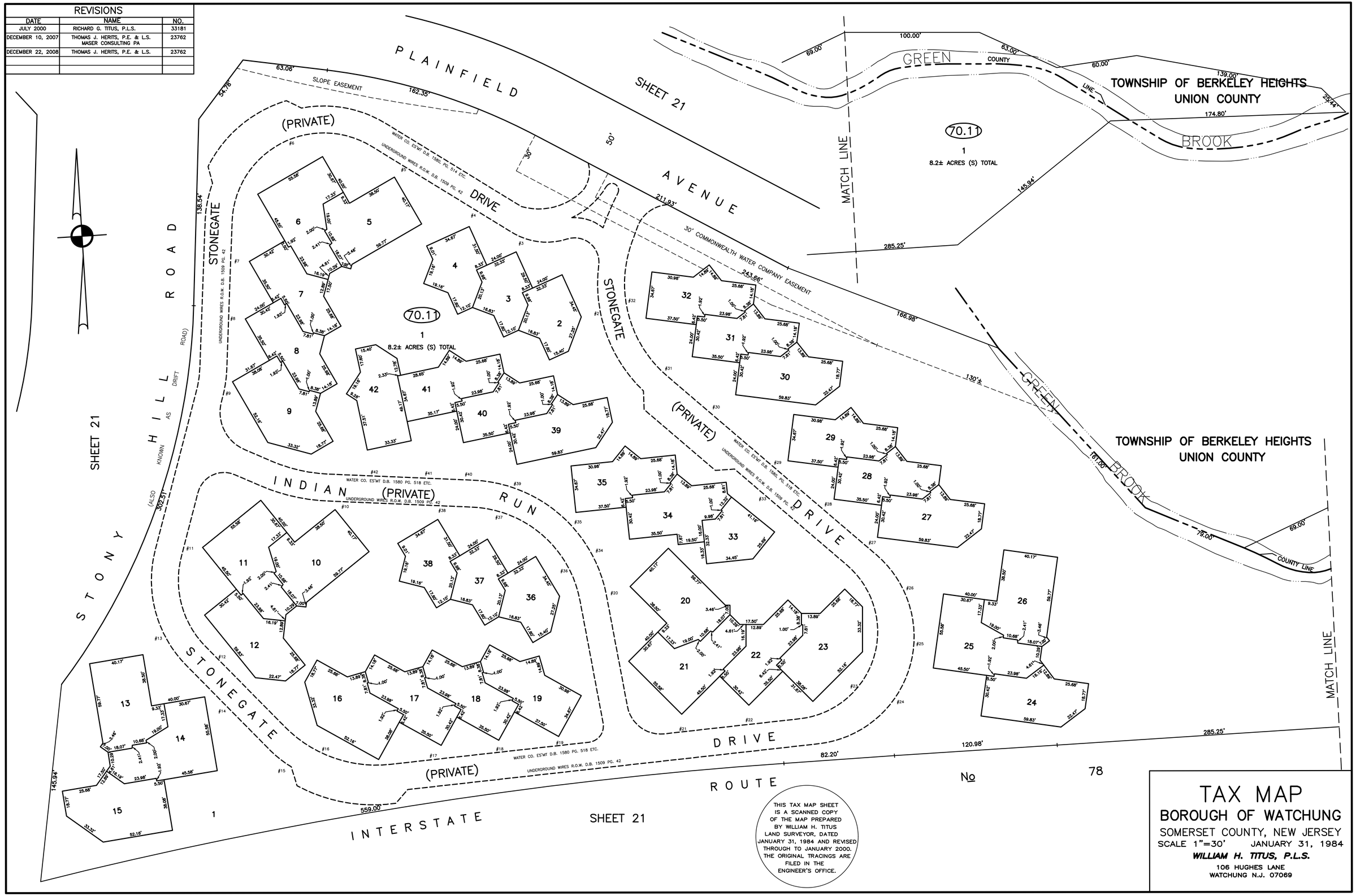

THIS TAX MAP SHEET IS A SCANNED COPY OF THE MAP PREPARED BY WILLIAM H. TITUS LAND SURVEYOR, DATED JANUARY 31, 1984 AND REVISED THROUGH TO JANUARY 2000. THE ORIGINAL TRACINGS ARE FILED IN THE ENGINEER'S OFFICE.

TAX MAP

BOROUGH OF WATCHUNG

SOMERSET COUNTY, NEW JERSEY

SCALE 1"=30' JANUARY 31, 1984

WILLIAM H. TITUS, P.L.S.

106 HUGHES LANE
WATCHUNG N.J. 07069

REVISIONS		
DATE	NAME	NO.
JANUARY 2000	RICHARD G. TITUS, P.L.S.	33181
DECEMBER 10, 2007	THOMAS J. HERITS, P.E. & L.S. MASER CONSULTING PA	23762

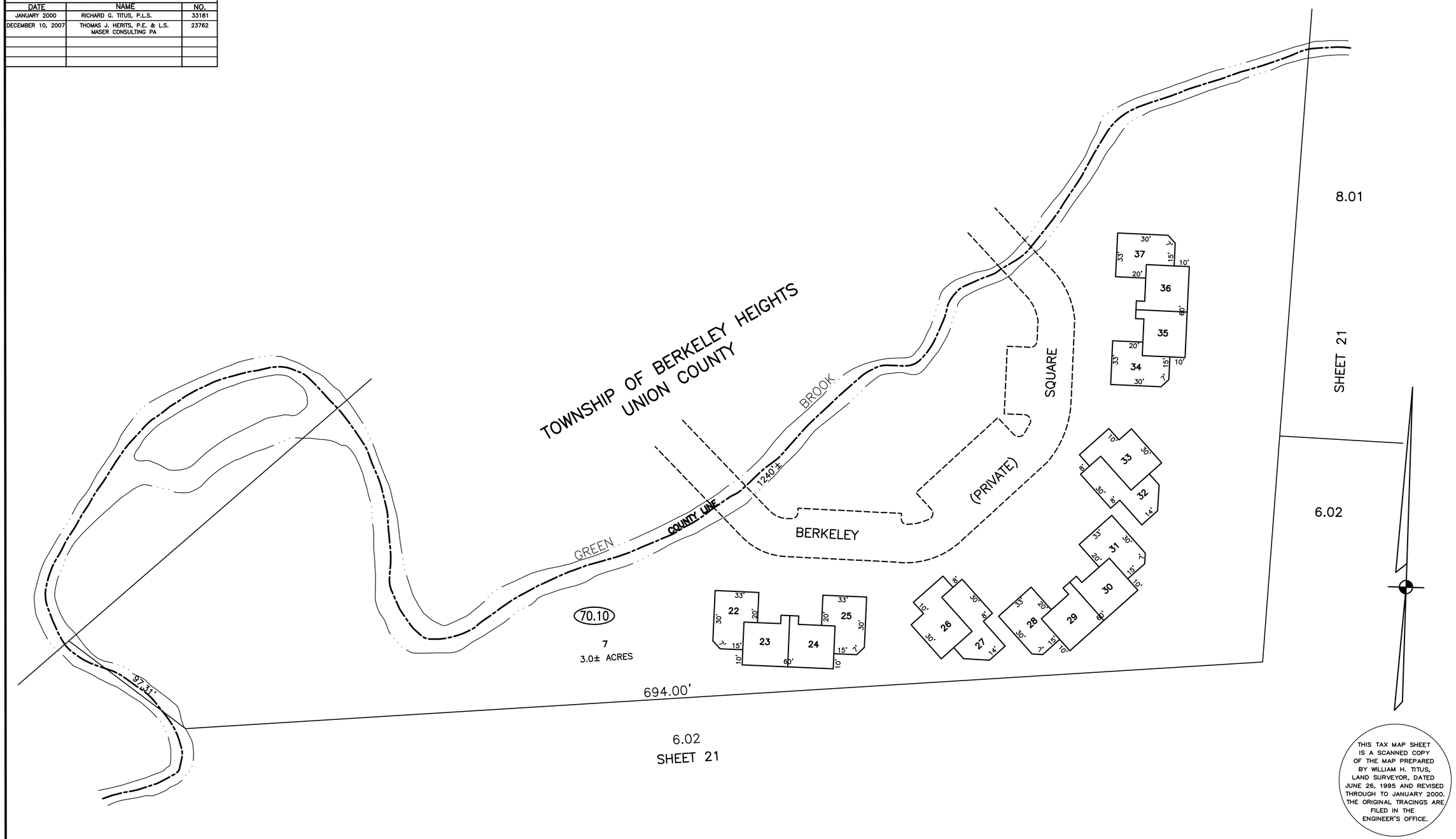

THIS TAX MAP SHEET IS A SCANNED COPY OF THE MAP PREPARED BY WILLIAM H. TITUS, LAND SURVEYOR, DATED JUNE 26, 1995 AND REVISED THROUGH TO JANUARY 2000. THE ORIGINAL TRACINGS ARE FILED IN THE ENGINEER'S OFFICE.

TAX MAP

BOROUGH OF WATCHUNG

SOMERSET COUNTY, NEW JERSEY

SCALE 1"=100' JUNE 26, 1995

WILLIAM H. TITUS, L.S.

618 SOMERSET STREET
NORTH PLAINFIELD N.J. 07060

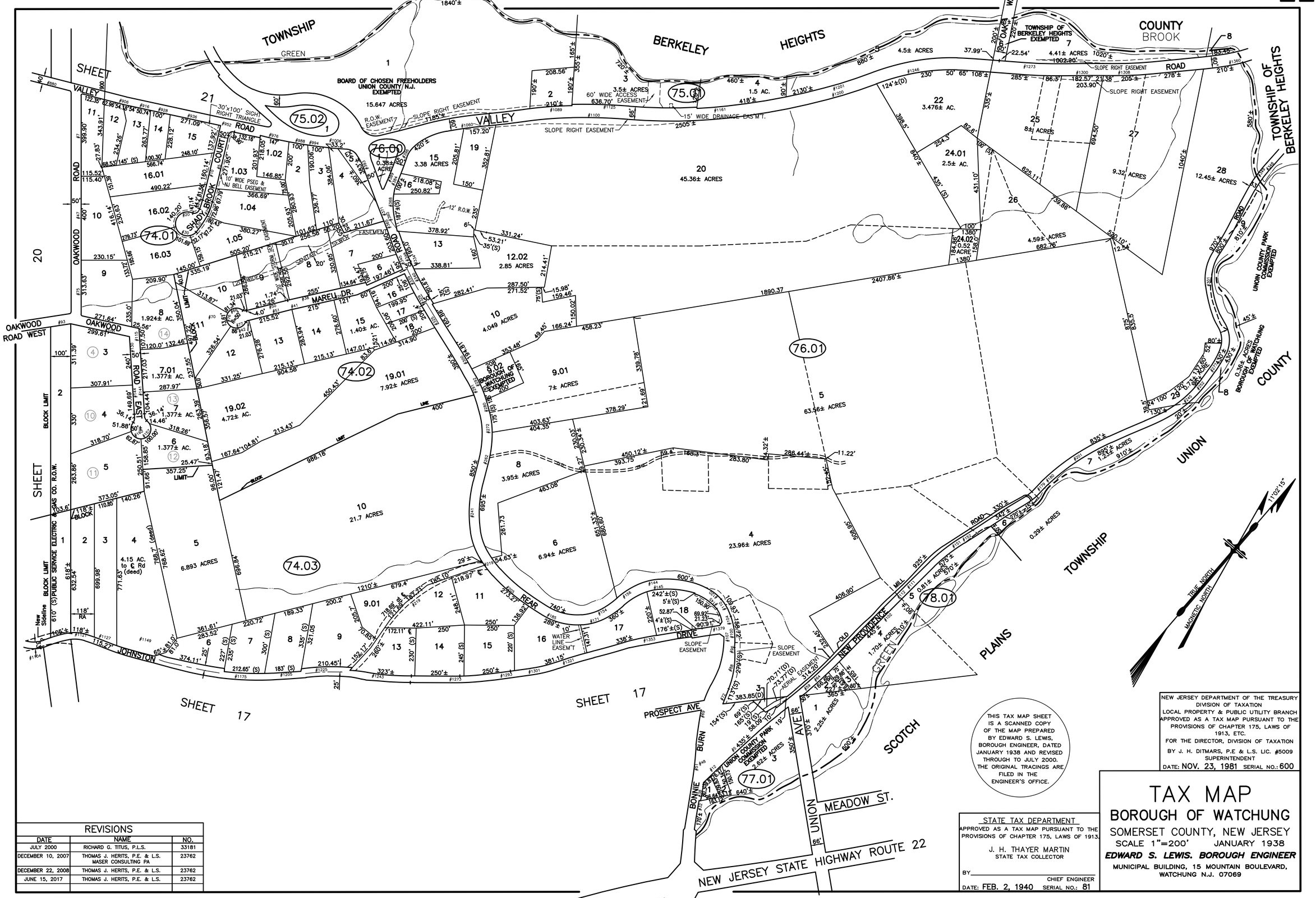

REVISIONS		
DATE	NAME	NO.
JULY 2000	RICHARD G. TITUS, P.L.S.	33181
DECEMBER 10, 2007	THOMAS J. HERITS, P.E. & L.S. MASER CONSULTING PA	23762
DECEMBER 22, 2008	THOMAS J. HERITS, P.E. & L.S.	23762
JUNE 15, 2017	THOMAS J. HERITS, P.E. & L.S.	23762

THIS TAX MAP SHEET IS A SCANNED COPY OF THE MAP PREPARED BY EDWARD S. LEWS, BOROUGH ENGINEER, DATED JANUARY 1938 AND REVISED THROUGH TO JULY 2000. THE ORIGINAL TRACINGS ARE FILED IN THE ENGINEER'S OFFICE.

STATE TAX DEPARTMENT
APPROVED AS A TAX MAP PURSUANT TO THE PROVISIONS OF CHAPTER 175, LAWS OF 1913.
J. H. THAYER MARTIN
STATE TAX COLLECTOR
BY _____ CHIEF ENGINEER
DATE: FEB. 2, 1940 SERIAL NO.: 81

NEW JERSEY DEPARTMENT OF THE TREASURY
DIVISION OF TAXATION
LOCAL PROPERTY & PUBLIC UTILITY BRANCH
APPROVED AS A TAX MAP PURSUANT TO THE PROVISIONS OF CHAPTER 175, LAWS OF 1913, ETC.
FOR THE DIRECTOR, DIVISION OF TAXATION
BY J. H. DITMARS, P.E & L.S. LIC. #5009
SUPERINTENDENT
DATE: NOV. 23, 1981 SERIAL NO.: 600

TAX MAP
BOROUGH OF WATCHUNG
SOMERSET COUNTY, NEW JERSEY
SCALE 1"=200' JANUARY 1938
EDWARD S. LEWIS. BOROUGH ENGINEER
MUNICIPAL BUILDING, 15 MOUNTAIN BOULEVARD, WATCHUNG N.J. 07069