

**BOROUGH OF WATCHUNG
RESOLUTION: R1**

WHEREAS, Section 2-25.13 of the Code of the Borough of Watchung requires that contracts for purchases or services involving more than two thousand dollars be awarded by a resolution of the Mayor and Council.

NOW, THEREFORE, BE IT RESOLVED by the Mayor and Council of the Borough of Watchung, County of Somerset, State of New Jersey, that the Purchasing Agent be authorized to issue Purchase Orders as follows:

Vendor: General Code, PO Box 772512, Detroit, MI 48277-2512
Item: 2021 Code Updates, Supplement #1
Total Price: \$3,864.25
Charged to: 1-01-120-258

Vendor: Winner Ford, 250 Haddonfield-Berlin Rd, Cherry Hill, NJ 08034
Item: (2) 2021 Ford Interceptor SUV White
Total Price: \$63,526.00
Charged to: 1-01-190-223

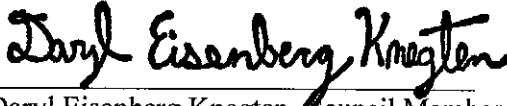
Vendor: Absolute Fire Protection, 2800 Hamilton Blvd, So. Plainfield, NJ 07080
Item: FD Equipment: Firetech marker light, L-foot mounting bracket (*flood light bar for Engine 603, includes installation*)
Total Price: \$2,747.86
Charged to: 1-01-185-231


Vendor: Witmer Public Safety Group, 104 Independence Way, Coatesville, PA 19320
Item: FD Equipment: Husky Salvage Cover, Boston Leather Hose Jacket, Hebert Hose Clamp (*ISO Requirement*)
Total Price: \$2,456.00
Charged to: 1-01-185-231

Vendor: City Connections, 22 Barrier Drive, Hazlet, NJ 07730
Item: January – September 2021 Website Services
Total Price: \$5,900.00
Charged to: 1-01-110-281

Vendor: Estevez Plumbing & Heating, LLC, PO Box 1227, Plainfield, NJ 07061
Item: PD Tankless Water Heater (new installation and removal/disposal of old water heater)
Total Price: \$6,983.00
Charged to: 1-01-610-202

Vendor: JC Painting Service, LLC
Item: Arts Center Painting, Supplies and Labor
Total Price: \$19,100.00
Charged to: 1-01-155-273 and 0-01-610-202


Daryl Eisenberg Knegten, Council Member


Keith S. Balla, Mayor

ADOPTED: JUNE 17, 2021
INDEX: PURCHASES
C: FINANCE

**BOROUGH OF WATCHUNG
RESOLUTON: R2**

WHEREAS, the Father's Club of Mount Saint Mary Academy High School has made application to the Borough of Watchung, County of Somerset, for two (2) Licenses; and

WHEREAS, said applications have been presented as required for Findings and Determinations; and

WHEREAS, the Borough Clerk has reported the proper fees have been paid and therefore recommends its approval.

NOW, THEREFORE, BE IT RESOLVED by the Governing Body of the Borough of Watchung, County of Somerset, State of New Jersey that the Borough Clerk is hereby instructed to issue the two (2) Raffle Licenses as follows:

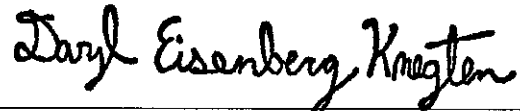
**NAME AND ADDRESS
OF ORGANIZATION**

The Fathers Club of Mount
Saint Mary Academy
1645 Route 22 East
Watchung, NJ 07069

DATE OF RAFFLE

RL#656 -10/6/21
On Premise Merchandise Raffle

RL#657 – 10/6/21
Off Premise Merchandise Raffle



Daryl Eisenberg Knegten, Council Member



Keith S. Balla, Mayor

ADOPTED: JUNE 17, 2021
INDEX: LICENSES
C: R. ANGELO

**BOROUGH OF WATCHUNG
RESOLUTION: R3**

WHEREAS, applications have been received for the renewal of liquor licenses and the fees have been paid therefore, and

WHEREAS, the Police Department has approved the premises below for renewal.

NOW THEREFORE BE IT RESOLVED by the Governing Body of the Borough of Watchung, County of Somerset that the following renewal licenses be issued as follows:


PLENARY RETAIL CONSUMPTION LICENSE: Fee- \$2,500.00

1821-32-002-010	SHIVPRIYA LLC, 1601 US Highway 22 dba The Wine Cellar of Watchung
1821-33-005-012	Millers Ale House of Watchung, LLC- (Pocket License)
1821-33-006-006	TGI FRIDAYS INC, 1701-100 Route 22
1821-33-007-001	Twin Brooks Lounge, 600 Mountain Boulevard
1821-33-001-007	TOCCI Restaurant Inc., 141 Stirling Road dba Water & Wine Ristorante
1821-33-004-004	Watchung BWW Limited Liability Company, dba Buffalo Wild Wings Grill & Bar - 1599 Route 22 West


PLENARY RETAIL DISTRIBUTION LICENSE: Fee- \$2,500.00

1821-44-003-007	VDK Ho Liquor Corp, 451 Watchung Avenue dba Watchung Liquor Store
-----------------	--

BE IT FURTHER RESOLVED that the licenses as listed above be issued for a renewal term starting on July 1, 2021 through June 30, 2022 and that the Borough Clerk is hereby authorized to deliver the aforementioned licenses, and that a certified copy of this resolution be sent to the State Commissioner of Alcoholic Beverage Control.



Daryl Eisenberg Knegten, Council Member


Keith S. Balla, Mayor

Adopted: June 17, 2021
Index: Licenses
C: RA, NJ ABC

I, Edith G. Gil, Municipal Clerk of the Borough of Watchung, County of Somerset, State of New Jersey, do hereby certify the foregoing to be a true copy of a resolution adopted by the Mayor and Council at a meeting held on June 17, 2021.

Edith G. Gil, RMC

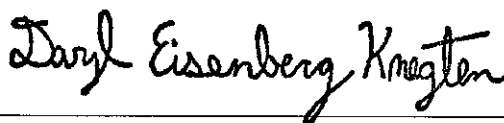
**BOROUGH OF WATCHUNG
RESOLUTION: R4**

WHEREAS, the Borough of Watchung has received Field and Facility Permit Applications which have been reviewed by the Recreation Coordinator and the Administrator; and

WHEREAS, the Governing Body of the Borough of Watchung, County of Somerset, State of New Jersey wishes to authorize said applications.

NOW THEREFORE BE IT RESOLVED, by the Mayor and Council of the Borough of Watchung that the applications submitted by the Watchung PTO and the Watchung IDEA Committee for a joint-sponsored event on Saturday, June 19th is hereby approved as noted below:

1. Watchung IDEA Committee, to hold Juneteenth Celebration, from 1 PM to 3 PM (set-up to begin at 11 AM) for the use of Mobus Field.
2. Watchung Parent Teacher Organization, to host food truck festival during Juneteenth Celebration from 12 PM to 4 PM (including set up and clean up) at Mobus Field.
3. All approvals are subject to having an acceptable covid plan approved by the Office of Emergency Management and the Board of Health.



Daryl Eisenberg Knegten, Council Member



Keith S. Balla, Mayor

ADOPTED: JUNE 17, 2021
INDEX: RECREATION, PD
C: LM

**BOROUGH OF WATCHUNG
RESOLUTION: R5**

WHEREAS, the Borough has received a Field and Facility Permit application and the Borough's Recreation Coordinator and Administrator have reviewed the completed application as submitted by Mr. David Sherman; and


WHEREAS, the Governing Body of the Borough of Watchung, County of Somerset, State of New Jersey wishes to authorize the use of the Watchung Lake Gazebo.

NOW THEREFORE BE IT RESOLVED, by the Mayor and Council of the Borough of Watchung, County of Somerset that the use of the Watchung Lake Gazebo is hereby authorized for the intended use as noted below:

1. David Sherman, use of Watchung Lake Gazebo for a wedding ceremony, from 3 PM to 5 PM, on Friday, June 25, 2021.



Daryl Eisenberg Knegten, Council Member



Keith S. Balla, Mayor

ADOPTED: JUNE 17, 2021
INDEX: RECREATION
C: LM,


BOROUGH OF WATCHUNG
RESOLUTION: R6

WHEREAS, the Borough of Watchung has received a Field and Facility Permit Application which has been reviewed by the Recreation Coordinator and the Administrator for the use of Watchung Lake and/or Best Lake; and


WHEREAS, the Governing Body of the Borough of Watchung, County of Somerset, State of New Jersey wishes to authorize said application.

NOW THEREFORE BE IT RESOLVED, by the Mayor and Council of the Borough of Watchung that the use of Watchung Lake and/or Watchung Best Lake is hereby authorized for the intended use as noted below:

1. Mr. B's Sports Camps DBA B-Active, LLC, for the use of Watchung Lake and/or Best Lake to hold a Fishing Camp from 8AM to 1 PM. Camp starts weekdays from June 28th through July 16th, weekdays from July 26th through July 30th, and weekdays from August 16th through August 27th.
2. All approvals are subject to having a complete application on file and an acceptable covid plan approved by the Office of Emergency Management and the Board of Health.



Daryl Eisenberg Knegten, Council Member



Keith S. Balla, Mayor

ADOPTED: JUNE 17, 2021
INDEX: RECREATION
C: LM

**BOROUGH OF WATCHUNG
RESOLUTION: R7**

WHEREAS, a property owner paid off their special assessment upon closing at the sale of their house located at 1216 Johnston Drive, also known as Block 6403 Lot 9; and


WHEREAS, the check created an overpayment on the account in the amount of \$3,512.71.

NOW, THEREFORE BE IT RESOLVED by the Mayor and Council of the Borough of Watchung, County of Somerset, State of New Jersey that the refund of said payment be made per the details listed below:

Block 6403 / Lot 9
1216 Johnston Drive Special Assessment Account # SA120407
Gary and Gina Repace
3106 Waterway Place
Port Orange, Florida 32128
Amount: \$3,512.71



Daryl Eisenberg Knegten, Council Member



Keith S. Balla, Mayor


ADOPTED: JUNE 17, 2021
INDEX: FINANCE MISC.
C: B HANCE
D GAEBELE


**BOROUGH OF WATCHUNG
RESOLUTION: R8**

WHEREAS, the Borough is able to secure the services of a Summer Part-Time Assistant to supplement office staff during vacation periods and assist with various duties in the Construction Office; and

WHEREAS, Watchung Resident Nicholas Petersen, a student of Seton Hall University has been interviewed and approved by the Administrator and TACO (Technical Assistant to the Construction Official) to assist in this capacity during this summer.

NOW, THEREFORE, BE IT RESOLVED, by the Mayor and Council of the Borough of Watchung, County of Somerset, State of New Jersey that **Nicholas Petersen** is hereby appointed to work as a **Part-Time Assistant** under the direction of TACO Carolyn Taylor at a maximum of 32 hours/week at a rate of \$16.00/ hour to commence upon confirmation by Council.


Daryl Eisenberg Knegten, Council Member


Keith S. Balla, Mayor

ADOPTED: JUNE 6, 2019
INDEX: MISC., APPOINTMENTS
C: B. HANCE, E. HORSFALL, C. TAYLOR

**BOROUGH OF WATCHUNG
RESOLUTION: R9**

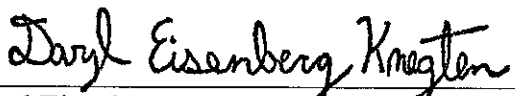
WHEREAS the properties listed below made their tax payments by mail; and


WHEREAS, due to post office issues, the payments were not received until after the due date; and

WHEREAS, it has been determined that the property owners should not pay delinquent interest as all tax payments have been made in full.

NOW, THEREFORE BE IT RESOLVED by the Mayor and Council of the Borough of Watchung, County of Somerset, State of New Jersey that the Chief Financial Officer/ Tax Collector is authorized to reimburse the properties below for the interest that was assessed for the delinquent payments as follows:

Block 5101 Lot 13	32 Upper Drive	Della Ventura	\$10.61
Block 4301 Lot 21	178 Hillcrest Road	Curiazza	\$13.07
Block 7003 Lot 4.02	255 Old Somerset Road	Savita	\$116.70
Block 4304 Lot 2	53 Parlin Lane	Kass	\$43.60


Daryl Eisenberg Knegten, Council Member



Keith S. Balla, Mayor

Adopted: June 17, 2021
Index: Finance Misc.
C: B Hance
D Gaebele


**BOROUGH OF WATCHUNG
RESOLUTION: R10**

BE IT RESOLVED, by the Mayor and Council of the Borough of Watchung,
that the Borough Treasurer be, and is hereby directed to pay bills in the amount of
\$5,238,196.74 per the attached bill list. The expenditures can be broken down into
the following categories:


Affordable Housing Trust	\$	243.00
Animal Control	\$	21.00
Developer's Escrow	\$	43,070.80
Other Escrow	\$	130,880.75
Watchung Board of Education Taxes	\$	683,007.00
Watchung Hills Regional High School Taxes	\$	745,137.00
Current Fund	\$	3,547,329.06
Capital Fund	\$	88,508.13
Total Expenditures:	\$	5,238,196.74

Wendy Robinson



Lindsay Goodlow

Pietro Marino



William J. Hance, CFO




James Damato, Administrator



Daryl Eisenberg Knegten



Ronald Jubin

Freddie Hayeck


Keith Balla, Mayor

Date: June 17, 2021
Index: Finance
C: B. Hance

**BOROUGH OF WATCHUNG
RESOLUTION: R11**


WHEREAS, the Governing Body of the Borough of Watchung originally adopted Resolution R10 at its June 4, 2020 municipal council meeting which temporarily relaxed the prohibition of outdoor dining until July 17, 2020 in order to provide assistance to local retail businesses during the current public health pandemic; and


WHEREAS, the Governing Body also adopted various resolutions further extending the original resolution until June 18, 2021, unless again extended further by way of formal resolution; and

WHEREAS, the Mayor and Council wishes to continue temporarily allowing outdoor dining under the current social distancing restrictions to its local retail businesses and wishes to allow such extension until September 24, 2021.

NOW, THEREFORE, BE IT RESOLVED by the Mayor and Council of the Borough of Watchung, County of Somerset, State of New Jersey that Resolution R10 originally adopted on June 4, 2020 is hereby further extended until September 24, 2021, unless again further extended by formal resolution; and

BE IT FURTHER RESOLVED THAT all other sections of Resolution R10 adopted on June 4, 2020 remain unchanged and in effect, including but not limited to the required compliance with all Federal, State and local rules and regulations and further including but not limited to N.J.A.C. 5:23-2.14 et seq.


Daryl Eisenberg Knegten, Council Member


Keith S. Balla, Mayor


ADOPTED: JUNE 17, 2021
C: BOH, ZONING, POLICE
INDEX: MISC.

**BOROUGH OF WATCHUNG
RESOLUTION: R12**

WHEREAS, the total levy for the 2021-2022 school year for the Watchung Board of Education has been certified at \$12,290,287.00.

NOW, THEREFORE, BE IT RESOLVED by the Mayor and Council of the Borough of Watchung, County of Somerset, State of New Jersey that the 2021-2022 school tax levy be paid as follows:

July 2021	\$ 683,007
August 2021	\$ 853,759
September 2021	\$1,152,095
October 2021	\$1,152,095
November 2021	\$1,152,095
December 2021	\$1,152,092
January 2022	\$1,024,193
February 2022	\$1,024,190
March 2022	\$1,024,190
April 2022	\$1,024,190
May 2022	\$1,024,190
June 2022	\$1,024,190



Daryl Eisenberg Knegten, Council Member



Keith S. Balla, Mayor

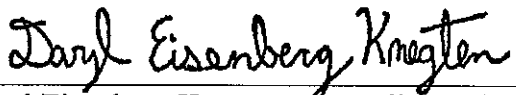
Adopted: June 17, 2021
Index: Finance-Budget
C: W. Hance


BOROUGH OF WATCHUNG
RESOLUTION: R13

WHEREAS, the total levy for the 2021-2022 school year for the Watchung Hills Regional High School Board of Education has been certified at \$7,866,623.00; and

NOW, THEREFORE, BE IT RESOLVED by the Mayor and Council of the Borough of Watchung, County of Somerset, State of New Jersey that the 2021-2022 school tax levy be paid as follows:

July 2021	\$754,137
August 2021	\$500,000
September 2021	\$669,793
October 2021	\$669,794
November 2021	\$669,794
December 2021	\$669,794
January 2022	\$950,666
February 2022	\$596,529
March 2022	\$596,529
April 2022	\$596,529
May 2022	\$596,529
June 2022	\$596,529


Daryl Eisenberg Knegten, Council Member


Keith S. Balla, Mayor

Adopted: June 17, 2021
Index: Finance-Budget,
C: W. Hance

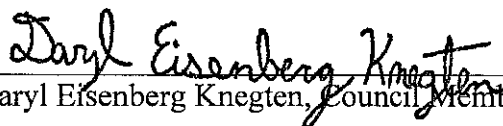
**BOROUGH OF WATCHUNG
RESOLUTION: R14**


WHEREAS, escrow money was deposited for performance bonds, planning board fees, board of adjustment fees, and engineering review fees and balances remain as follows.

WHEREAS, the Borough Professionals have determined that the projects have been accepted and professional charges incurred have been billed against the escrow accounts.

NOW, THEREFORE, BE IT RESOLVED that the Mayor and Council of the Borough of Watchung, County of Somerset, State of New Jersey hereby authorize the Chief Financial Officer to return the balance of the escrow deposits to the applicants as noted below.

Name	Escrow Account	Amount
Apurva Patel	E-E15-018	\$60.51
Giacomo & Christine Fiorenza	E-BOND0450	\$500.00
Bilal Bodur	E-E16-131	\$46.81
Paulo Almeida	E-BND18178	\$500.00
Herman / Stewart Construction	E-BOND0107	\$11,474.81
Warren Construction	E-BOND1509	\$7,115.24
Warren Construction	E-BOND1593	\$6,150.89
Anthony Ingrassia	E-E17-013	\$9,004.42
Paulo Almeida	E-E18-178	\$88.86
Olga Samuels	E-E20-073	\$750.00
Kates,Nussman,Rapone,Ellis	E-PB17-02	\$330.25
Bilal Bodur	E-BOND1700	\$500.00
Tiffany Brigante	E-BOND0125	\$1,000.00
Giacomo Fiorenza	E-BOND0450	\$500.00
Robert Vieira	E-BND19105	\$500.00
JL Bottone	E-BA12-02	\$280.00
Jeffrey Tobey	E-BA12-05	\$280.00
JL Bottone	E-E12-059	\$151.12
JL Bottone	E-BOND1259	\$6,862.12


Daryl Eisenberg Knegten, Council Member


Keith S. Balla, Mayor


ADOPTED: JUNE 17, 2021
INDEX: FINANCE, MISC.
C: FINANCE


**BOROUGH OF WATCHUNG
RESOLUTION: R15**

BE IT RESOLVED that Ordinance **OR:21/05** entitled:

"AN ORDINANCE BY THE BOROUGH OF WATCHUNG IN THE COUNTY OF SOMERSET, NEW JERSEY PROHIBITING THE OPERATION OF ANY CLASS OF CANNABIS BUSINESSES WITHIN ITS GEOGRAPHICAL BOUNDARIES AND AMENDING SECTION 28-106 OF THE WATCHUNG MUNICIPAL CODE."
Public Hearing July 15, 2021

heretofore introduced, does now pass on first reading, and that said ordinance be further considered for final passage at a meeting to be held on the 15th day of July, 2021 at 7:30 P.M., or as soon thereafter as the matter can be reached, at the regular meeting place of the Borough Council, and that at such time and place all persons interested be given an opportunity to be heard concerning said ordinance, and that the Borough Clerk is hereby authorized and directed to publish said ordinance according to law with a notice of its introduction and passage on first reading and of the time and place when and where said ordinance will be further considered for final passage.


Pietro Martino, Council Member


Keith S. Balla, Mayor

ADOPTED: JUNE 17, 2021
INDEX: CODE, PLANNING
C: POLICE, PLANNING & ZONING BDS,
COURTS, ENGINEERING

**BOROUGH OF WATCHUNG
ORDINANCE NO. 21/05**

AN ORDINANCE BY THE BOROUGH OF WATCHUNG IN THE COUNTY OF SOMERSET, NEW JERSEY PROHIBITING THE OPERATION OF ANY CLASS OF CANNABIS BUSINESSES WITHIN ITS GEOGRAPHICAL BOUNDARIES AND AMENDING SECTION 28-106 OF THE WATCHUNG MUNICIPAL CODE

WHEREAS, in 2020 New Jersey voters approved Public Question No. 1, which amended the New Jersey Constitution to allow for the legalization of a controlled form of marijuana called “cannabis” for adults at least 21 years of age; and

WHEREAS, on February 22, 2021, Governor Murphy signed into law P.L. 2021, c. 16, known as the “New Jersey Cannabis Regulatory, Enforcement Assistance, and Marketplace Modernization Act” (the “Act”), which legalizes the recreational use of marijuana by adults 21 years of age or older, and establishes a comprehensive regulatory and licensing scheme for commercial recreational (adult use) cannabis operations, use and possession; and

WHEREAS, the Act establishes six marketplace classes of licensed businesses, including:

- Class 1 Cannabis Cultivator license, for facilities involved in growing and cultivating cannabis;
- Class 2 Cannabis Manufacturer license, for facilities involved in the manufacturing, preparation, and packaging of cannabis items;
- Class 3 Cannabis Wholesaler license, for facilities involved in obtaining and selling cannabis items for later resale by other licensees;
- Class 4 Cannabis Distributer license, for businesses involved in transporting cannabis plants in bulk from one licensed cultivator to another licensed cultivator, or cannabis items in bulk from any type of licensed cannabis business to another;
- Class 5 Cannabis Retailer license for locations at which cannabis items and related supplies are sold to consumers; and
- Class 6 Cannabis Delivery license, for businesses providing courier services for consumer purchases that are fulfilled by a licensed cannabis retailer in order to make deliveries of the purchases items to a consumer, and which service would include the ability of a consumer to make a purchase directly through the cannabis delivery service which would be presented by the delivery service for fulfillment by a retailer and then delivered to a consumer.

WHEREAS, section 31a of the Act authorizes municipalities by ordinance to adopt regulations governing the number of cannabis establishments (defined in section 3 of the Act as “a cannabis cultivator, a cannabis manufacturer, a cannabis wholesaler, or a cannabis retailer”), cannabis distributors or cannabis delivery services allowed to operate within their boundaries, as well as the location manner and times operation of such establishments, distributors or delivery services, and establishing civil penalties for the violation of any such regulations; and

BOROUGH OF WATCHUNG
ORDINANCE NO. 21/05

WHEREAS, section 31b of the Act authorizes municipalities by ordinance to prohibit the operation of any one or more classes of cannabis establishments, distributors, or delivery services anywhere in the municipality; and

WHEREAS, section 31b of the Act also stipulates, however, that any municipal regulation or prohibition must be adopted within 180 days of the effective date of the Act (*i.e.*, by August 22, 2021); and

WHEREAS, pursuant to section 31b of the Act, the failure to do so shall mean that for a period of five years thereafter, the growing, cultivating, manufacturing, selling and reselling of cannabis and cannabis items shall be permitted uses in all industrial zones, and the retail selling of cannabis items to consumers shall be a conditional use in all commercial and retail zones; and

WHEREAS, at the conclusion of the initial and any subsequent five-year period following a failure to enact local regulations or prohibitions, the municipality shall again have 180 days to adopt an ordinance regulating or prohibiting cannabis businesses, but any such ordinance would be prospective only and would not apply to any cannabis business already operating within the municipality; and

WHEREAS, the Council of the Borough of Watchung has determined that, due to present uncertainties regarding the potential future impacts that allowing one or more classes of cannabis business might have on New Jersey municipalities in general, and on Borough of Watchung in particular, it is at this time necessary and appropriate, and in the best interest of the health, safety and welfare of Watchung's residents and members of the public who visit, travel, or conduct business in the Borough of Watchung, to amend Watchung's zoning regulations to prohibit all manner of marijuana-related land use and development within the geographic boundaries of Borough of Watchung; and

WHEREAS, officials from two prominent non-profit organizations that have been established for the purpose of advising New Jersey municipalities on legal matters such as have been presented by the Act (those organizations being the New Jersey State League of Municipalities and the New Jersey Institute of Local Government Attorneys) have strongly urged that, due to the complexity and novelty of the Act; the many areas of municipal law that are or may be implicated in decisions as to whether or to what extent cannabis or medical cannabis should be permitted for land use purposes or otherwise regulated in any particular municipality; and the relatively short duration in which the Act would allow such decisions to be made before imposing an automatic authorization of such uses in specified zoning districts subject to unspecified conditions, the most prudent course of action for all municipalities, whether or not generally in favor of cannabis or medical cannabis land development and uses, would be to prohibit all such uses within the Act's 180-day period in order to ensure sufficient time to carefully review all aspects of the Act and its impacts;

NOW THEREFORE, BE IT ORDAINED, by the Municipal Council of the Borough of Watchung, in the County of Somerset, State of New Jersey, as follows:

1. Pursuant to section 31b of the New Jersey Cannabis Regulatory, Enforcement Assistance, and Marketplace Modernization Act (P.L. 2021, c. 16), all cannabis establishments, cannabis distributors or cannabis delivery services are hereby prohibited from operating

BOROUGH OF WATCHUNG
ORDINANCE NO. 21/05

anywhere in the Borough of Watchung, except for the delivery of cannabis items and related supplies by a delivery service.

2. Section 28-106 of the Watchung Code, entitled, "Prohibited Uses" is hereby amended by adding subsection "G" to the list of prohibited uses, to include and state the following: "All classes of cannabis establishments or cannabis distributors or cannabis delivery services as said terms are defined in section 3 of P.L. 2021, c. 16 shall be specifically prohibited throughout the Borough of Watchung, but not the delivery of cannabis items and related supplies by a delivery service."

3. The Borough Clerk is hereby directed to give notice at least ten (10) days prior to a hearing on the adoption of this Ordinance to the Somerset County Planning Board and all other persons or entities entitled thereto pursuant to N.J.S.A. 40:55D-15, including to the Clerks of adjoining municipalities. The Borough Clerk shall execute Affidavits of Proof of Service of the notices required by this Section, and shall keep the Affidavits on file along with the Proof of Publication of the notice of the required public hearing on the proposed change.

4. After introduction, the Borough Clerk is hereby directed to submit a copy of this Ordinance to the Planning Board of the Borough of Watchung for its review in accordance with N.J.S.A. 40:55D-26 and N.J.S.A. 40:55D-64. The Planning Board is directed to make and transmit to the Mayor and Council, within thirty-five (35) days after referral, a report including identification of any provisions in this proposed Ordinance which are inconsistent with the Borough's Master Plan and recommendations concerning any inconsistencies and any other matters as the Board may deem appropriate.

5. Any article, section, paragraph, subsection, clause, or other provision of the Code of the Borough of Watchung inconsistent with the provisions of this ordinance is hereby repealed to the extent of such inconsistency.

6. If any section, paragraph, subsection, clause, or provision of this ordinance shall be adjudged by a court of competent jurisdiction to be invalid, such adjudication shall apply only to the section, paragraph, subsection, clause, or provision so adjudged, and the remainder of this ordinance shall be deemed valid and effective.

7. This Ordinance shall take immediately upon: (i) adoption; (ii) publication in accordance with the laws of the State of New Jersey; and (iii) filing of the final form of adopted Ordinance by the Borough Clerk with the Somerset County Planning Board pursuant to N.J.S.A. 40:55D-16.

INTRODUCED: MARTINO
PASSED: JUNE 17, 2021
PUBLISHED:
ADOPTED:

ATTEST:

APPROVED:

Edith G. Gil, Borough Clerk


Keith S. Balla, Mayor


**BOROUGH OF WATCHUNG
RESOLUTION: R16**

BE IT RESOLVED that Ordinance **OR:21/06** entitled:

“ORDINANCE AMENDING CHAPTER 28 ENTITLED, “LAND DEVELOPMENT CHAPTER OF THE BOROUGH OF WATCHUNG”, TO AMEND THE DEFINITION OF “IMPERVIOUS SURFACE,” OF SECTION 28-203, ENTITLED “DEFINITIONS AND DESCRIPTIONS,” TO EXCLUDE DECKS IN CERTAIN CIRCUMSTANCES.” Public Hearing July 15, 2021

heretofore introduced, does now pass on first reading, and that said ordinance be further considered for final passage at a meeting to be held on the 15th day of July, 2021 at 7:30 P.M., or as soon thereafter as the matter can be reached, at the regular meeting place of the Borough Council, and that at such time and place all persons interested be given an opportunity to be heard concerning said ordinance, and that the Borough Clerk is hereby authorized and directed to publish said ordinance according to law with a notice of its introduction and passage on first reading and of the time and place when and where said ordinance will be further considered for final passage.


Pietro Martino, Council Member


Keith S. Balla, Mayor

ADOPTED: JUNE 17, 2021
INDEX: PLANNING BD, CODE
C: COURTS, GENERAL CODE, CONSTRUCTION,
ENGINEERING, PLANNING BD

BOROUGH OF WATCHUNG
ORDINANCE NO: 21/06

ORDINANCE AMENDING CHAPTER 28 ENTITLED, "LAND DEVELOPMENT CHAPTER OF THE BOROUGH OF WATCHUNG", TO AMEND THE DEFINITION OF "IMPERVIOUS SURFACE," OF SECTION 28-203, ENTITLED "DEFINITIONS AND DESCRIPTIONS," TO EXCLUDE DECKS IN CERTAIN CIRCUMSTANCES

WHEREAS, Chapter 28 of the Code of the Borough of Watchung, entitled "Land Development Chapter of the Borough of Watchung," governs and regulates land development within the Borough; and

WHEREAS, specifically Section 28-203, entitled "Definitions and Descriptions," defines "Impervious Surface" for use in the interpretation and regulation of the land development ordinances and regulations of the Borough; and

WHEREAS, after review and consideration and because a deck may be constructed immediately above an area of ground that is not highly resistant to infiltration by water, the Mayor and Council of the Borough of Watchung have determined to amend the definition of "Impervious Surface" under certain circumstances.

NOW THEREFORE BE IT ORDAINED by the Mayor and Council of the Borough of Watchung, County of Somerset, State of New Jersey, that they hereby amend Chapter 28 of the Code of the Borough of Watchung, more specifically, the definition of "Impervious Surface" contained in Section 28-203 to state as follows:

IMPERVIOUS SURFACE

As applied to all surfaces, that portion of the premises covered by buildings, principal and accessory, and improvements, such as driveways, parking lots, pools, tennis courts (except grass), patios, porches, and walkways. All surfaced parking areas and driveways, all required parking areas which are permitted to remain unsurfaced, and all gravel driveways and gravel parking lots shall be considered an impervious surface for the purposes of this chapter. **In the event that a deck is constructed above ground and the area below the deck is highly resistant to infiltration by water, the total area of the deck shall be considered an impervious surface for purposes of this chapter. In the event that a deck exceeds eight hundred (800) square feet and the area below the deck is not highly resistant to infiltration by water, the area of the deck that exceeds eight hundred (800) square feet shall be considered impervious surface for the purposes of this chapter.**

BE IT FURTHER ORDAINED by the Mayor and Council that all prior ordinances, or sections of ordinances, inconsistent with the within Ordinance are hereby repealed.

BE IT FURTHER ORDAINED by the Mayor and Council that all remaining sections of Chapter 28, and the "Definitions and Descriptions" of Section 28-203 not specifically mentioned or amended herein or inconsistent with the within Ordinance shall not be affected hereby and shall remain in full force and effect.

BE IT FURTHER ORDAINED by the Mayor and Council that this Ordinance shall become effective upon final passage and publication according to law.

INTRODUCED: MARTINO
PASSED: JUNE 17, 2021
PUBLISHED:
ADOPTED:

ATTEST:

APPROVED:

Edith G. Gil, Borough Clerk


Keith S. Balla, Mayor

**BOROUGH OF WATCHUNG
RESOLUTION: R17**

BE IT RESOLVED that Ordinance **OR:21/07** entitled:

“ORDINANCE REPEALING SECTION 2-44 OF THE CODE OF THE BOROUGH OF WATCHUNG AND DISSOLVING THE WILDLIFE MANAGEMENT ADVISORY COMMITTEE.” Public Hearing July 15, 2021

heretofore introduced, does now pass on first reading, and that said ordinance be further considered for final passage at a meeting to be held on the 15th day of July, 2021 at 7:30 P.M., or as soon thereafter as the matter can be reached, at the regular meeting place of the Borough Council, and that at such time and place all persons interested be given an opportunity to be heard concerning said ordinance, and that the Borough Clerk is hereby authorized and directed to publish said ordinance according to law with a notice of its introduction and passage on first reading and of the time and place when and where said ordinance will be further considered for final passage.



Pietro Martino, Council Member



Keith S. Balla, Mayor

Adopted: June 17, 2021
Index: Code,
C: General Code,

BOROUGH OF WATCHUNG
ORDINANCE NO: 21/07

***ORDINANCE REPEALING SECTION 2-44 OF THE CODE OF THE BOROUGH OF WATCHUNG
AND DISSOLVING THE WILDLIFE MANAGEMENT ADVISORY COMMITTEE***

WHEREAS, by way of Ordinance No. 04-20, the Council of the Borough of Watchung created the Wildlife Management Advisory Committee and Section 2-44 of the Code of the Borough of Watchung; and

WHEREAS, the Mayor and Council of the Borough of Watchung have determined that the Wildlife Management Advisory Committee is no longer necessary.

NOW, THEREFORE, BE IT ORDAINED by the Mayor and Council of the Borough of Watchung, County of Somerset, that § 2-44, entitled, "Wildlife Management Advisory Committee," including Sections § 2-44.1 through § 2-44.8, of the Code of the Borough of Watchung ("Code") are hereby repealed in their entirety; and

BE IT FURTHER ORDAINED by the Mayor and Council of the Borough of Watchung that the Wildlife Management Advisory Committee is hereby dissolved, shall cease to exist, and shall have no further authorization except to turn over all records thereof to the Borough Clerk; and

BE IT FURTHER ORDAINED by the Mayor and Council of the Borough of Watchung that they express their gratitude to all volunteers who have served as members of the Wildlife Management Advisory Committee for their time and efforts in this regard; and

BE IT FURTHER ORDAINED by the Mayor and Council of the Borough of Watchung that should any section, paragraph, sentence, clause, or phrase of this Ordinance be declared unconstitutional or invalid for any reason, the remaining portions of this Ordinance shall not be affected thereby and shall remain in full force and effect, and to that end the provisions of this Ordinance are hereby declared to be severable; and

BE IT FURTHER ORDAINED by the Mayor and Council of the Borough of Watchung that all ordinances or parts of ordinances inconsistent with this Ordinance are hereby repealed to the extent of their inconsistencies only; and

BE IT FURTHER ORDAINED by the Mayor and Council of the Borough of Watchung that this Ordinance shall take effect upon final passage and publication according to law.

INTRODUCED: MARTINO
PASSED: JUNE 17, 2021
PUBLISHED:
ADOPTED:

ATTEST:

APPROVED:

Edith G. Gil, Borough Clerk

Keith S. Balla, Mayor

**BOROUGH OF WATCHUNG
RESOLUTION: R18**

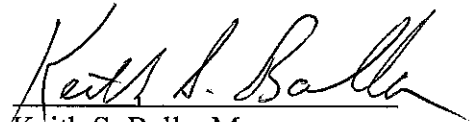
BE IT RESOLVED that Ordinance **OR:21/08** entitled:

"AN ORDINANCE TO AMEND ORDINANCE NOS. OR:20/06, OR:19/015 AND OR: 18/20, ADOPTING A "REDEVELOPMENT PLAN" FOR A NON-CONDEMNATION AREA IN NEED OF REDEVELOPMENT CONSISTING OF BLOCK 7402, LOTS 19.01 AND 19.02 AND BLOCK 7403, LOTS 5 AND 10 AND FURTHER IDENTIFIED AS THE "BONNIE BURN ROAD REDEVELOPMENT AREA", AS SHOWN ON THE BOROUGH OF WATCHUNG TAX MAP IN ACCORDANCE WITH N.J.S.A. 40A:12A-7." [PUBLIC HEARING JULY 15, 2021]

heretofore introduced, does now pass on first reading, and that said ordinance be further considered for final passage at a meeting to be held on the 15th day of July, 2021 at 7:30 P.M., or as soon thereafter as the matter can be reached, at the regular meeting place of the Borough Council, and that at such time and place all persons interested be given an opportunity to be heard concerning said ordinance, and that the Borough Clerk is hereby authorized and directed to publish said ordinance according to law with a notice of its introduction and passage on first reading and of the time and place when and where said ordinance will be further considered for final passage.



Pietro Martino, Council Member



Keith S. Balla, Mayor

Adopted:	June 17, 2021
Index:	Code, Planning Bd,
C:	General Code, Planning Bd,

**BOROUGH OF WATCHUNG
ORDINANCE NO: OR 21/08**

Explanation: This Ordinance amends Ordinance Nos. OR:20/06 adopted on December 17, 2020, OR:19/05 adopted on April 18, 2019 and OR: 18/20 adopted on December 6, 2018 to amending the Bonnie Burn Redevelopment Plan to clarify/revise the intended minimum lot requirement and the requirement for approval for sewer capacity specifically from the Township of Berkeley Heights.

AN ORDINANCE TO AMEND ORDINANCE NOS. OR:20/06, OR:19/015 AND OR: 18/20, ADOPTING A "REDEVELOPMENT PLAN" FOR A NON-CONDEMNATION AREA IN NEED OF REDEVELOPMENT CONSISTING OF BLOCK 7402, LOTS 19.01 AND 19.02 AND BLOCK 7403, LOTS 5 AND 10 AND FURTHER IDENTIFIED AS THE "BONNIE BURN ROAD REDEVELOPMENT AREA", AS SHOWN ON THE BOROUGH OF WATCHUNG TAX MAP IN ACCORDANCE WITH N.J.S.A. 40A:12A-7.

WHEREAS, Block 7402, Lots 19.01 and 19.02 and Block 7403, Lots 5 and 10 are located in the northeastern section of Watchung Borough, Somerset County, New Jersey. The four lots, taken together as the Bonnie Burn Road Study Area ("Study Area" or "Site"), have frontage only on Bonnie Burn Road (County Road 641) which is classified as a minor arterial road and is under Union County jurisdiction. Bonnie Burn Road is a two-lane road with no shoulder or sidewalks and has a curvilinear alignment along the Site. The four lots are a total of 41.03 ~~41.80~~ acres with approximately 1,000 feet of frontage along Bonnie Burn Road. It is located approximately 1,000 feet south of Valley Road. (See Map 1 - Location Map, Map 2 - Tax Map, Map 3 - Aerial Map.); and

WHEREAS, this Redevelopment Plan sets forth the manner in which the Site will be developed as an inclusionary multi-family housing development of a maximum of two hundred and thirty (230) units consisting of forty-six (46) low- and moderate-income, non-age restricted affordable rental units and one hundred eighty-four (184) market-rate units. The Site was originally identified for development of an inclusionary non-age restricted affordable rental development in the Borough of Watchung and Fair Share Housing Center Settlement Agreement ("FSHC Settlement Agreement") adopted on June 7, 2018 and the Order on Fairness and Preliminary Compliance Hearing dated September 19, 2018; and

WHEREAS, on June 7, 2018, the Borough Council of the Borough of Watchung adopted Resolution No. 11:06/07/18 which authorized and directed the Borough of Watchung Planning Board to undertake a preliminary investigation of the Site to determine whether or not certain lands should be designated as a Non-Condemnation Area Redevelopment Area in accordance with N.J.S.A. 40A:12A-1, et seq. (the Local Housing and Redevelopment Law or "LHRL"); and

WHEREAS, on August 21, 2018, the Planning Board conducted a public hearing to determine whether the Site is a potential non-condemnation area in need of redevelopment, with all notice and jurisdictional requirements having been met; and

WHEREAS, the Planning Board reviewed the Preliminary Investigation Report prepared by Marcia R. Shiffman, PP/AICP/LLA of Maser Consulting P.A. dated July 2018, as well as heard the testimony of Marcia R. Shiffman, PP/AICP/LLA, and comments by residents of the Borough as to the proposed Site and the designation of the same as an area in need of redevelopment; and

**BOROUGH OF WATCHUNG
ORDINANCE NO: OR 21/08**

WHEREAS, after the conclusion of the public hearing the Planning Board adopted, on September 18, 2018, Resolution No. PB18-R08 finding and recommending to the Borough Council that the Site be designated as a Non-Condensation Area in Need of Redevelopment and adopted the *Preliminary Investigation Report for the Bonnie Burn Road Site, Block 7402, lots 19.01 and 19.02 and Block 7403, Lots 5 and 10*; and

WHEREAS, on October 4, 2018, the Borough Council adopted Resolution No. R11:10/04/18 which designated the Site as an Area in Need of Non-Condensation Redevelopment and directed the preparation of a Redevelopment Plan for the Site and its presentation to the Borough Council; and

WHEREAS, Borough designation of the Site as a Non-Condensation Redevelopment Area, along with adoption of this Redevelopment Plan, allow for the development of the Site as contemplated in the June 7, 2018 Borough of Watchung and Fair Share Housing Center Settlement Agreement ("FSHC Settlement Agreement") and this Redevelopment Plan. This designation and adoption of the Redevelopment Plan also enable the use of other mechanisms (e.g., a payment in lieu of taxes arrangement) that are necessary for the realization of the affordable rental development specified in this Redevelopment Plan; and

WHEREAS, on November 27, 2018, the Borough Planning Board reported on Ordinance: 18/20, the "Redevelopment Plan Ordinance" and stated that the Ordinance to be substantially consistent with the Borough Master Plan; The Planning Board also provided certain Recommendations for the Borough Council to consider.

WHEREAS, on April 18, 2019, the Borough Council adopted Ordinance No. 19/05 amending the Redevelopment Plan Ordinance reflecting the Borough Council's response to the Planning Board Recommendations; and

WHEREAS, on December 17, 2020 the Borough Council adopted Ordinance No. 20/06 further amending the Redevelopment Plan Ordinance to make certain clarifications relating to the applicability of the Steep Slope Ordinances and to clarify/revise the intended minimum lot requirements; and

WHEREAS, Map 4 - Buffer Diagram & Concept Plan, prepared by Peter G. Steck, P.P., dated November 7, 2018, illustrates the development concept of the Site as contemplated in this Redevelopment Plan; and

WHEREAS, at the request of the Property Owners, the Borough has determined to further amend the Redevelopment Plan Ordinance to clarify/revise the intended minimum lot requirement and the requirement for approval for sewer capacity specifically from the Township of Berkeley Heights.

NOW, THEREFORE, BE IT ORDAINED BY THE BOROUGH COUNCIL OF THE BOROUGH OF WATCHUNG, in the County of Somerset and the State of New Jersey, that the "Bonnie Burn Road Redevelopment Plan" (the "Redevelopment Plan") be adopted, as follows, in accordance with N.J.S.A. 40A:12A-7 of the LHRL:

**SECTION I. RELATIONSHIP TO LOCAL OBJECTIVES, CONSISTENCY WITH
BOROUGH MASTER PLAN, AND REDEVELOPMENT OBJECTIVE:**

BOROUGH OF WATCHUNG
ORDINANCE NO: OR 21/08

The Local Housing and Redevelopment law (LHRL) requires that the Redevelopment Plan describe its relationship to definite local objectives as to appropriate land uses, density of population, and improved traffic and public transportation, public utilities, recreational and community facilities and other public improvements (40A:12A-7d).

The LHRL requires that all provisions of the Redevelopment Plan shall be either substantially consistent with the municipal master plan or designed to effectuate the master plan; but the municipal governing body may adopt a redevelopment plan which is inconsistent with or not designed to effectuate the master plan by affirmative vote of a majority of its full authorized membership with the reasons for so acting set forth in the redevelopment plan. (40A:12A-7d).

A. Consistency with Master Plan.

This Redevelopment Plan implements a key component of the Borough's effort to meet its affordable housing obligation for the 1999 to 2025 time period pursuant to applicable affordable housing regulations, the Order on Fairness and Preliminary Compliance Hearing and the Borough's Settlement Agreement with the Fair Share Housing Center (FSHC) and consistent with various objectives and recommendations of the Borough's 1994 Master Plan Update and the 2011 Master Plan Reexamination.

The Master Plan Reexamination adopted by the Planning Board in 2011 specifically evaluated the site and recommended that development be consistent with the R-M-L-II zone (which permits a lower density than permitted herein, with no affordable housing provided). However, due to the uncertainty existing at the time regarding State-mandated affordable housing obligations, the 2011 Master Plan Reexamination anticipates the likelihood that the Borough would need to address an affordable housing obligation in a manner not directly addressed in the Master Plan Reexamination. Due to this uncertainty, the Reexamination Master Plan recommends that the Borough monitor changes to affordable housing regulations, evaluate their effect on the Borough and react appropriately, as follows:

At this time, the future of COAH is uncertain. On October 8, 2010, the Appellate Division invalidated substantial portions of the COAH's revised Third Round Rules. The court gave COAH five months to adopt new rules. At that time various legislative approaches have been proposed. The first bill introduced in the 2010 session of the New Jersey State Senate, S-1, proposes to abolish COAH and provide a new means of calculating and addressing affordable housing needs. A-3447 would also make similar reforms to the Fair Housing Act and would similarly abolish COAH.

All of these factors point towards major potential changes to affordable housing requirements. However, it is unclear what their exact form will be or what the potential effect on the Borough. It has been determined that municipalities have a constitutional obligation to provide a realistic opportunity for affordable housing. This obligation will not likely go away entirely. Thus, it is imperative that the Borough continue to monitor the changes to affordable housing regulations, evaluate their effect on the Borough and react appropriately.

**BOROUGH OF WATCHUNG
ORDINANCE NO: OR 21/08**

In the section entitled "Past and Potential Changes in Land Use and Population," the 2011 Master Plan Reexamination further anticipates the potential need to address an affordable housing obligation in a manner not directly addressed in the Master Plan Reexamination. In this section, the Master Plan Reexamination anticipates that residential development of vacant land would be minimal due to development constraints such as lack of sewer and wetlands but indicates that *"some residential development may occur as a result of affordable housing obligations imposed by the State."*

Lastly, the 2011 Master Plan Reexamination reviewed and incorporated the "Statement of Objectives, Principles, Assumptions, Policies and Standards" of the Borough's 1994 Master Plan Update which includes the following objective effectuated by this Redevelopment Plan:

The Development Plan should continue to address the mandatory of the "Mt. Laurel II " New Jersey State Supreme Court Decision and the requirements of the New Jersey Council on Affordable Housing (COAH) which obligates each municipality to provide for its "fair share" of its regions "low" and "moderate " income housing. The Borough of Watchung should formulate a so-called "Housing Compliance Plan" which safeguards the integrity of existing residential neighborhoods, acknowledges environmentally fragile areas, and permits the continuance of a reasonable balance between residential and non-residential development.

Consistent with the above-described objectives and recommendations of the Borough's 1994 Master Plan Update and 2011 Master Plan Reexamination, this Redevelopment Plan implements a key component of the Borough 's effort to meet its affordable housing obligation for the 1999 to 2025 time period.

In response to the March 10, 2015 decision of the New Jersey Supreme Court (which dissolved the substantive certification process before the New Jersey Council on Affordable Housing (COAH) and created a judicial process by which a municipality can seek a judicial determination that their housing element satisfied their "third round" affordable housing obligation) the Borough filed a declaratory judgment action with the Superior Court which sought judicial determination of compliance with the Borough's Third Round affordable housing obligation.

The Borough and the FSHC, a Supreme Court-designated interested party in this matter appeared before the Hon. Thomas C. Miller, P.J.Cv., and worked with the Court appointed Special Master, to review the Borough's affordable housing plans. Through this process, the Borough and FSHC agreed to settle this litigation and present the settlement to the trial court with jurisdiction over this matter. The Borough entered into a Settlement Agreement with the FSHC for its 1999-2025 affordable housing obligations, which Settlement Agreement requires, amongst other actions, that the Borough adopt and endorse a Housing Element and Fair Share Plan (HEFSP) and adopt the implementing ordinances outlined in the Settlement Agreement.

One of the key implementing ordinances outlined in the Settlement Agreement involves rezoning of the subject site to allow for an inclusionary development that contains 46 non-age restricted rental affordable units (which would be effectuated by adoption of this Redevelopment Plan).

The Court's Special Master provided to the Court a Report of the Special Master finding that the Borough's Settlement Agreement with the FSHC (which, again, included the development addressed in this Redevelopment Plan as a key component) will adequately protect the interests

BOROUGH OF WATCHUNG
ORDINANCE NO: OR 21/08

of low- and moderate-income households. The Hon. Thomas C. Miller, P.J.Cv. then subsequently held a Fairness Hearing and determined on September 19, 2018 that the Settlement Agreement was fair and reasonable to the interests of low- and moderate-income households. The Order on Fairness and Preliminary Compliance Hearing issued by Judge Miller requires that the Borough submit to the Special Master for review and comment a new HESFP and all resolutions and ordinances necessary to implement the HEFSP (which the Borough is required to adopt within 180 days from the date of the Order).

The adoption of this Redevelopment Plan (along with the HEFSP and other implementing ordinances and resolutions) addresses the Borough's Third Round affordable housing obligation consistent with the Order on Fairness and Preliminary Compliance Hearing and provides a realistic opportunity for the development of affordable housing units that will satisfy the Borough's Third Round obligation under the New Jersey Supreme Court's Mount Laurel decisions from 1999 to 2025.

The Site has been part of Watchung's affordable housing deliberations for over 30 years to address the Borough's affordable housing obligations. Block 7403, Lot 10, a 21-acre lot which is over 50% of the site area, was previously involved in affordable housing litigation with the Borough. In 1988, this lot was one of a number of other properties that were the subject of builder's remedy lawsuits against that Borough of Watchung. The Developers Mount Laurel Agreement settling the is litigation was signed on August 25, 1988 and recorded on October 12, 1988. This Developers Mount Laurel Agreement provided that the Z.V. Associates property, Block 7403, Lot 10, would be rezoned to a higher density residential district. The R-M-L II District was established over this lot to increase the density of the 21.7-acre site from one unit per 60,000 square feet to one unit per 40,000 square feet for a total maximum of 20 lots. In return for the increased density increasing the number of single family lots by seven lots, there were specific conditions placed on the property. There was also a required cash contribution of \$280,000 for the Borough use in satisfying its low and moderate-income housing obligation. In 1988, the Borough was able to address its initial Mt. Laurel obligation without including this property for multi-family development except through the cash contributions for affordable housing at that time. The 1997 Borough of Watchung Housing Element and Fair Share Plan Addendum calls out these negotiated developer cash contributions to the Borough Housing Trust Fund to be used to finance the regional contribution agreement.

Notwithstanding the lower density recommendation for the Site in the 1988 Developers Mt. Laurel Agreement and in the 2011 Master Plan Reexamination, this Redevelopment Plan is not substantially inconsistent with the Borough Master Plan when evaluated as a whole. As addressed above, the Redevelopment Plan implements a key component of the Borough's effort to meet its affordable housing obligation for the 1999 to 2025 time period consistent with various objectives, analyses and recommendations of the Borough's 1994 Master Plan Update and 2011 Master Plan Reexamination and pursuant to applicable affordable housing regulations, the Order on Fairness and Preliminary Compliance Hearing and the Settlement Agreement.

B. Redevelopment Objective. The overall objective of this Redevelopment Plan is to provide for the development of the subject Site with a 230-unit inclusionary rental housing development that includes forty-six (46) non-age restricted affordable rental units in order to address a component of the Borough's affordable housing obligation in a manner that is thoughtful and attractive in terms of site and building design. The density reduction or steep slope management requirements in Chapter 23A, section 4.2(c) of the Borough's Revised General Ordinances and

**BOROUGH OF WATCHUNG
ORDINANCE NO: OR 21/08**

Section 28-401.H of the Borough Land Development Ordinance shall not be applied to this Redevelopment Plan to reduce the number of units on the Site as set forth herein.

SECTION 2. RELATIONSHIP TO LOCAL ZONING

The LHRL requires that the Redevelopment Plan describe a relationship to pertinent municipal development regulations as defined in the "Municipal Land Use Law." P.L. 1975. c.291 (C.40:55D-1 et seq.). The redevelopment plan shall supersede applicable provisions of the development regulations of the municipality or constitute an overlay zoning district within the redevelopment area. When the redevelopment plan supersedes any provision of the development regulations, the ordinance adopting the redevelopment plan shall contain an explicit amendment to the zoning map included in the zoning ordinance. The zoning district map as amended shall indicate the redevelopment area to which the redevelopment plan applies. (40A:12A-7(c))

- A. This Redevelopment Plan shall supersede the Borough of Watchung Land Development Ordinance (LDO), and any other requirement of the Borough Revised General Ordinances pertaining to land use and building requirements with respect to development of the subject Site. Only those requirements of the Borough LDO that are specifically referenced in this Redevelopment Plan shall apply to development of the Site in the manner specified in this Redevelopment Plan. This Redevelopment Plan explicitly excludes and does not incorporate the density reduction or steep slope management requirements in Chapter 23A, section 4.2(c) of the Borough's Revised General Ordinances and Section 28-401.H of the Borough Land Development Ordinance. To the extent Article 28-600, section 28-603A(2)(p) of the LDO refers to the Steep Slopes requirements of Chapter 23A, such reference shall exclude the density reduction or steep slope management requirements in Chapter 23A, section 4.2(c) and Section 28-401.H of the Borough Land Development Ordinance.
- B. Terms used in this Plan shall have the same meaning as defined in the Borough's LDO, except as specifically amended in this Plan.
- C. For purposes of calculating minimum required lot area, maximum permitted building coverage and maximum permitted lot impervious coverage, the gross lot area (known to be 41 acres) shall be the unit of measure.
- D. The Planning Board may grant deviations from the regulations contained within this Redevelopment Plan where by reason of exceptional narrowness, shallowness or shape of a specific piece of property or by reason of exceptional topographic conditions, pre-existing structures and physical features uniquely affecting a specific piece of property, the strict application of any area, yard, bulk or design objective or regulation adopted pursuant to this Redevelopment Plan would result in peculiar and exceptional practical difficulties to, or exceptional or undue hardship upon, the developer or redeveloper of such property (i.e., a "c(1)" variance pursuant to N.J.S.A. 40:55D-70c(1)). The Planning Board may also grant a deviation from the regulations contained within this Redevelopment Plan related to a specific piece of property where the purposes of this Redevelopment Plan would be advanced by such deviation from the strict application of the requirements of

BOROUGH OF WATCHUNG
ORDINANCE NO: OR 21/08

this Plan and the benefits of granting the deviation would outweigh any detriments (i.e., a "c(2)" variance pursuant to N.J.S.A.40:55D-70c(2)).

- E. The Planning Board may grant exceptions or waivers of design standards from the requirements for site plan approval as may be reasonable and within the general purpose and intent of the provisions for site plan review within the Plan, if the literal enforcement of one or more provisions of the Plan is impracticable or would exact undue hardship because of peculiar conditions pertaining to the Site. Deviations may be granted under the terms of this section provided such deviations can be granted without resulting in substantial detriment to the public good and will not substantially impair the intent and purpose of the Redevelopment Plan.
- F. No deviations may be granted which will result in permitting a use that is not a permitted use within this Redevelopment Plan. Any deviations from standards of this Plan that results in a "d" variance pursuant to N.J.S.A. 40:55D-70d shall be addressed as an amendment to the Plan rather than by variance relief through the Borough's Zoning Board of Adjustment.
- G. The Borough Council shall act as the "Redevelopment Authority" pursuant to N.J.S.A. 40A:12A-4c for purposes of implementing the Redevelopment Plan and carrying out redevelopment. In doing so, the Borough Council shall have the powers set forth in N.J.S.A. 40A-12A-8 to effectuate all of its duties and responsibilities in the execution and implementation of this Redevelopment Plan.
- H. The Official Zoning Map of the Borough of Watchung is hereby amended to designate the following properties as the "Bonnie Burn Road Redevelopment Area": Lots 19.01 and 19.02 in Block 7402; and Lots 5 and 10 in Block 7403. Map 5 depicts the amendment to the Borough Zoning Map. The "Land Use and Building Requirements" detailed below outline permitted land uses and building requirements in the Bonnie Burn Road Redevelopment District.
- I. The zoning established in the Bonnie Burn Road Redevelopment District shall replace the R-M-L-II Zone, as applicable to the Site. The Official Zoning Map shall be modified to reflect the zoning established in this Bonnie Burn Road Redevelopment Plan.

**SECTION 3. LAND USE AND BUILDING REQUIREMENTS - BONNIE BURN ROAD
REDEVELOPMENT DISTRICT:**

The LHRL requires that the Redevelopment Plan outline proposed land uses and budding requirements in the redevelopment area (40A:12A-7.a.(2)).

A. Principal Permitted Uses.

- 1. Multi-family dwelling units (apartment units) in one or more buildings as an inclusionary housing development, but not to exceed a total of 230 dwelling units within the zone.
- 2. Twenty percent (20%) of the total number of dwelling units in the zone shall be reserved for rental occupancy as affordable housing units. The provision of affordable housing shall be consistent with all applicable rules of the Council on

**BOROUGH OF WATCHUNG
ORDINANCE NO: OR 21/08**

Affordable Housing (COAH) and the Uniform Housing Affordability Controls (UHAC), including requirements of phasing and bedroom distribution. There shall be no more three-bedroom affordable units than the minimum number of units required by COAH regulations. At least thirteen percent (13%) of the affordable units shall be very low-income housing as defined by the New Jersey Fair Housing Act. The low- and moderate-income units shall be distributed throughout the complex and not concentrated in any one building.

3. The market-rate units shall consist only of one-bedroom, and two-bedroom units. A minimum of twenty (20%) of the market-rate units shall consist of one-bedroom units

B. Permitted Accessory Uses.

1. Uses and structures customary to the principal permitted use including, but not limited to, private residential garages, parking areas, refuse and recycling areas, swimming pools, tennis courts, club houses for residents, management offices, leasing offices, walking/jogging trails, recreation facilities, and dog runs.
2. All accessory structures except permitted fences, signs, retaining walls, bus shelters shall be located at least 100' from the zone boundary line.
3. Fences and walls in accordance with Section 28-502 and as follows:
 - a. Section 28-502.A.2. shall apply to the boundary between a single-family residential district and this Redevelopment Area and permit a fence of six (6) feet in height.
 - b. Section 28-502.A.1(a) shall permit opaque earth-tone fences more than 50% solid.
4. Signs may be provided in accordance with Section 28-504 of the Borough LDO and as follows:
 - a. Permitted signs shall include one project identification sign, residential unit and residential building identification signs, traffic and pedestrian directional signs and other public safety signs.
 - b. A project identification monument sign shall be permitted at the driveway entrance to the project not exceeding a sign panel area of 32 square feet in each face and not exceeding 8 feet in total height including the monument base.
 - c. A monument base constructed of stone or similar material and landscaped shall be provided.
 - d. Building mounted identification signs or free-standing informational signs shall not exceed 4 square feet.
 - e. Signs shall be constructed of stone, wood or similar materials and shall not be internally illuminated.
 - f. An overall sign plan shall be submitted for review as part of the site plan application.

C. Maximum Building Heights, Number of Units, Building Length and Height Measurements

**BOROUGH OF WATCHUNG
ORDINANCE NO: OR 21/08**

1. The height of the buildings shall be consistent with that depicted on Map 6 and Map 7, Concept Height Sections which includes cross sections of all building types. On Lots 19.01 and 19.02 in Block 7402, the maximum building height shall be thirty-eight (38) feet and shall not exceed two exposed (2) stories on the upper side of the building nor exceed three exposed (3) stories on the lower side of the buildings. On Lots 5 and 10 in Block 7403, the maximum building height shall be forty-eight (48) feet and shall not exceed three exposed (3) stories on the upper side of the building nor exceed four (4) exposed stories on the lower side of the buildings.
2. Building height in feet shall be the vertical distance measured from the average finished grade at the perimeter of the foundation calculated at 20 foot increments to the mean level between the eaves and the highest point of the roof in the case of pitched roofs.
3. Building height in stories shall be measured counting as a story the space between the upper surface of any floor and the upper surface of the next floor above it or, if there is no floor above it, then the surface between the floor and the ceiling next above it. Space under a sloped roof that is not habitable and space partially or fully below grade that is not habitable under the State Uniform Construction Code shall not be considered a story or part of a story.
4. On Lots 19.01 and 19.02 in Block 7402, no building shall contain more than 44 dwelling units or be greater than three hundred (300) feet in length. On Lots 5 and 10 in Block 7403, no building shall contain more than 64 dwelling units or be greater than three hundred (330) feet in length.

D. Area, Yard and Other Requirements

1. The minimum required lot area shall be 39 acres. No subdivision of the Site shall be permitted.
2. Residential buildings within the development shall be setback from the perimeter of the site the distances indicated on Map 4 Buffer Diagram and Concept Plan, except that in the review of the site plan application the Planning Board may permit the setback of one or more of the buildings to be reduced to a minimum of 100 feet from the Site perimeter if such lesser setback is necessary to achieve the proposed site plan.
3. Residential buildings within the development shall be separated from one another a distance of no less than 60 feet.
4. No residential building shall be located closer than 15 feet to the cartway of a principal circulation drive within the development.
5. The maximum lot coverage (impervious coverage) shall be 40% of the site area. Any land area that may be dedicated for road right-of-way purposes or dedicated for preserved open space shall not be deducted from the calculation of the maximum permitted lot coverage.

**BOROUGH OF WATCHUNG
ORDINANCE NO: OR 21/08**

6. The maximum building coverage shall be 20% of the site area. Any land area that may be dedicated for road right-of-away or dedicated for preserved space shall not be deducted from the calculation of the maximum permitted lot coverage.
7. Approximately 28% of the total site area, which includes delineated wetlands, wetlands buffer area, stream and stream riparian buffer area, shall be maintained in a natural state and undisturbed.
8. A minimum of 60% of the site shall be pervious surfaces. Any disturbed areas that are designed as pervious surfaces shall be replanted in accordance with the accordance with the approved site plan.

E. Buffers

1. An eighty (80) foot wide buffer shall be established along the northwesterly property boundary of Lots 19.01 and 19.02 in Block 7402. All other tract boundaries shall have a minimum buffer width of 50 feet. Where driveways, parking area, walkways and utility lines are needed to service the development, such as linear improvements may cross required buffer areas provided such instructions are minimized. Stormwater detention basins and other stormwater management features and facilities may be constructed within required buffer areas provided that a minimum undisturbed buffer area of least 40 feet is established along the exterior tract boundary as described in Map 4 – Buffer Diagram & Concept Plan. Permitted within required buffer area are retaining walls, fencing along property boundaries and associated safety fencing.
2. The buffer shall comply with landscape standards under Section 28-609E, except as modified by this Redevelopment Plan as follows:

Existing healthy trees in the buffer area shall be retained to the greatest extent possible. During the review of the site plan application, the Planning Board may require a combination of evergreens, deciduous and conifer trees and landscape materials and/or earth tone fencing in such locations, design and size as necessary to provide year-round screening to minimize off-site views into the site to the greatest degree practicable from adjoining residential properties.

The transition buffer requirements under Section 28-609.E.2. shall be addressed except the dimensions are modified consistent with the buffer widths shown on Map 4, Buffer Diagram & Concept Plan and as indicated in E.1.

F. Recreation Amenities and Security

1. Permitted recreation amenities shall include, but not be limited to a resident clubhouse, resident lounge, a fitness center, a private conference room, an outdoor swimming pool, complimentary Wi-Fi through the common areas, pet-friendly features, a smoke-free environment, and a recreation area serving children of various ages.
2. Required recreation amenities shall include a recreation facilities building/club house with a minimum gross floor area of 5,000 square feet, a fitness center, an outdoor swimming pool, and a recreation area serving children of various ages

**BOROUGH OF WATCHUNG
ORDINANCE NO: OR 21/08**

3. The site plan submission shall include a proposed program for on-site security. The program shall include a permanent on-site resident superintendent and shall include consideration of some combination of the following: security camera system and a key-fob security system controlling entrances to building and individual apartments.
4. Section 28-505.A. Recreation Required for Multifamily Development shall apply, except that:
 - a. The placement of recreational amenities shall comply with the perimeter setback requirements at D.2. above and the perimeter buffer requirements of E.1 and E.2 above except that walking trails shall not subject to these requirements provided such trails are reflected on the site plan approved by the Board after demonstration to the Board that the trails have been placed in a manner that minimizes tree removal.

G. Parking requirements

1. Parking shall be provided in accordance with the Residential Site Improvement Standards, N.J.A.C. 5:21-1, et seq. De minimis exceptions may be considered by the Planning Board to advance the purposes of this Redevelopment Plan in accordance with the de minimis exception standards authorized by the Residential Site Improvement Standards.
2. Parking spaces shall be located at least 10 feet from a residential building within the development; except where a parking space also provides access to an enclosed garage, no such setback shall be required.
3. Parking lot design shall comply with Section 28-607 unless superseded by the Redevelopment Plan requirements.
4. Section 28-609 G. Parking Lot, Loading and Utility Area Landscaping shall be provided with the exception that parking under the buildings will require permitted modifications of the landscaping standards to accommodate the design.

H. Exemptions

1. The provisions of Chapter XXIV of the Revised General Ordinances of the Borough of Watchung concerning tree preservation shall not apply to development within this zone except for portions of the tract required to be in buffer areas along the perimeter of the tract. Where tree removal and replacement are in accordance with an approved site plan, an inventory of trees for the entire lot or tract and within undisturbed portions of the required buffer area shall not be required. Tree replacement shall only be required for trees removed in required buffer areas as authorized by an approved site plan. However, to address Site tree removal outside of the required buffer areas, a minimum of one shade tree measuring a minimum of two and one-half to three (2 1/2 - 3) inch caliper shall be provided for each dwelling unit. This provision includes trees required for street tree and parking area plantings, but excludes the trees required for landscape buffers.

**BOROUGH OF WATCHUNG
ORDINANCE NO: OR 21/08**

I. Building Design Standards

1. All residential buildings shall have similar facade treatments so that they are compatible with one another. Additionally, all sides of any one residential building shall have similar facade treatments.
2. Long buildings shall be broken into facade segments. Any building with a length of over 100 feet shall have off-set facades at least every 30 feet created with setback or bump-out sections being 1.5 feet or more in depth.
3. A variety of materials and architectural features are encouraged to, for example, distinguish the first floor from higher floors, to distinguish top floors from lower floors, and to highlight building entrances.
4. The building design shall include a pitched roof design with a minimum pitch of 4:12.
5. Rooftop HVAC units, if employed, shall be aesthetically shielded by roof insets and appropriately buffered for noise.

J. Overall Building and Site Design Concept.

While the development planned herein represents an important element of the Borough's affordable housing plan, it is critical that the development also be carefully designed in consideration of surrounding land uses, seek to minimize overall land disturbance and tree removal, and be attractively designed. The "Narrative Statement" below, provides a written explanation of the planned building/architectural design and overall site design concept. This narrative describes how the buildings and site will be attractively and thoughtfully designed.

Narrative Statement

The inclusionary housing development proposed to be implemented under the terms of this Redevelopment Plan is intended to follow the conceptual layout shown on Map 4 - Buffer Diagram & Concept Plan. The concept plan shows six residential buildings positioned to avoid unnecessary intrusions on the environmentally sensitive portions of the site. Those environmentally sensitive areas include wetlands and associated transition areas as well as riparian zones associated with water courses.

The concept plan envisions a total of 230 dwelling units intended for rental occupancy with 20 percent of the total reserved for low-and moderate- income households (for a total of 46 affordable units). The low and moderate-income units will be distributed throughout the development and not concentrated in any one building. Toward the interior of the Site, residential buildings with three-stories exposed on one side and four-stories on the opposite side are proposed. Further to the west, buildings with three-stories on one side and two stories on the opposite side are proposed. The differing story heights are designed to accommodate the sloping nature of the Site and to situate the tallest buildings furthest away from neighboring single-family homes.

Access to the Site is proposed via a pair of driveways in a parkway format that lead to a clubhouse with recreational facilities. This accessory component serves as a focal point for residents and their guests approaching the residential buildings.

BOROUGH OF WATCHUNG
ORDINANCE NO: OR 21/08

Architectural Design Standards. Map & Concept Stone Elevation and Map 9 Concept Brick Elevation are shown as conceptual architectural designs. The final architectural design has not been prepared at this time and changes in the architectural plans are likely to occur. Final plans will be submitted and reviewed by the Planning Board.

All materials, colors and details used on the exterior of a building shall be architecturally compatible with the style of such building, as well as with the other buildings, so as to create a cohesive relationship between the buildings. Buildings shall be designed so as to prevent exterior elevations from containing large expanses of blank or featureless walls.

The exterior treatment shall include quality materials, such as brick, stone, "Hardie" board, and/or composite materials, siding and materials of similar quality and duration as is characteristic of luxury building. Among the architectural features proposed are stone counter-tops, tile backsplash and stainless steel kitchen appliances, washer-dryers within each unit, individual unit specific temperature control, nominal 9 foot ceilings within units, elevators, private balconies in selected units and private garages for a number of resident vehicles.

K. Additional Requirements.

1. Traffic Impact Study. The Redeveloper shall prepare and submit a Traffic Impact Study as part of the site plan application for review by the Board that addresses the inclusionary development's traffic impact which includes the following:
 - a. The existing road network available to serve the proposed development, as well as the proposed road network within the development itself and the surrounding road network which will be affected by the proposed development. This analysis shall include the capacity of the existing and proposed roadways; the anticipated traffic volumes as a result of the proposed development; the physical structure of road networks; and any problem areas in the area road network affected by this development and other planned development with impacts on the road network, including unsafe intersections and vertical or horizontal alignments.
 - b. The analysis shall evaluate current and planned development in the surroundings including individual residences or businesses on Bonnie Burn Road, including Weldon Quarry.
 - c. The traffic analysis shall consider the County of Union traffic circulation and development in adjoining municipalities that may affect the traffic conditions in the Redevelopment Area.
 - d. The Planning Board, during its site plan review, may condition site plan approval consistent with Somerset and Union County Planning Board approvals, as applicable on (1) improvements to on-tract entrances and exits and (2) contributions to off-tract improvements made necessary by the on-tract development.
 - e. The Redeveloper will be responsible for off-tract site improvements related to traffic such as a traffic light, acceleration and deceleration lane improvements to achieve sufficient sight distances and related improvements to individual driveway(s) serving the Site fronting onto Bonnie Burn Road.

BOROUGH OF WATCHUNG
ORDINANCE NO: OR 21/08

- f. All off-tract improvements and entrances and exits along Bonnie Burn Road shall be subject to Somerset and Union County Planning Board approval.
2. Environmental Impact Statement and Site Assessment. The site plan submission shall include an Environmental Impact Statement (EIS) pursuant to Section 28-804. The EIS shall be accompanied by a Phase I Environmental Site Assessment and a Phase II Environmental Site Assessment, if necessary. In this fashion, environmental remediation, if necessary, can be incorporated into the site plan approval.
3. The requirements of Article 28-600 shall apply unless specifically modified or waived by this Redevelopment Plan. This Redevelopment Plan explicitly excludes and does not incorporate the density reduction or steep slope management requirements in Chapter 23A, section 4.2(c) of the Borough's Revised General Ordinances and Section 28-401.H of the Borough Land Development Ordinance. To the extent Article 28-600, section 28-603A(2)(p) of the LDO refers to the Steep Slopes requirements of Chapter 23A, such reference shall exclude the density reduction or steep slope management requirements in Chapter 23A, section 4.2(c) and Section 28-401.H of the Borough Land Development Ordinance. Notwithstanding any requirements to the contrary, the following specific design requirements shall apply within the Redevelopment Area (to the degree other requirements in the Revised General Ordinances conflict), the following requirements shall apply to development on the Site).
- a. The development shall include sidewalks providing pedestrian access from the parking lots to the buildings and along the access drive to Bonnie Burn Road.
 - b. The site shall be designed to properly allow for emergency vehicle maneuverability and access.
 - c. All buildings shall be sprinklered.
 - d. Notwithstanding any requirements to the contrary, stormwater management facilities may be permitted within yard setbacks as shown on the Map 4, Buffer Diagram & Concept Plan. Such facilities shall be attractively landscaped and/or screened consistent with applicable requirements of Article 28-600.
4. Construction Phasing. The site plan submission shall include a description of the construction phasing (e.g., relative timing of site clearing, grading, placement of utilities, building construction, etc.).
5. Weldon Quarry Lease Notice. A form of notice shall be included in all leases informing future development residents that Weldon Quarry is across Bonnie Burn Road and that it performs blasting on a regular basis. A draft shall be included with the site plan submission.
6. Sanitary Sewers and Other Utilities. The site plan approval shall be conditioned upon the Redeveloper obtaining sewer capacity ~~from the Township of Berkeley Heights, amending the Sewer Service Area and~~ and lawfully extending the sewers to the development at its sole cost. All utilities are to be located underground.

**BOROUGH OF WATCHUNG
ORDINANCE NO: OR 21/08**

7. The Redeveloper is responsible for any cost incurred by the Borough to review the required one plan, and related traffic and environmental impact analysis
8. Construction of the Site shall comply with any and all applicable requirements and regulations related to blasting.
9. Development of the Site shall be subject to the applicable requirements of the following Articles of the Borough LDO: 28-800, Development Application Review Procedures and Checklists; 28-900, Application Fees, Guarantees, Inspections and Off-Tract Improvements; and 28-1200, Administration, Penalties, Repealer, Validity.
10. The following items in the Preliminary Major Application Checklist shall be modified as follows: # 12 (Tree Removal/Tree Replacement Application) shall not be required; and #32 (individual tree locations) shall be provided only in required buffer areas in areas adjacent to the homes located on Oakwood Road East and Mareu Drive bordering the site.
11. The development shall comply with all applicable requirements necessary for the Borough to address its affordable housing obligation including but not necessarily limited to: recording of necessary deed restriction(s); affirmative marketing; bedroom distribution; low/ moderate income split; and engagement of a qualified administrative agent.
12. Upon site plan approval, portions of the Site that are to remain undeveloped (e.g., wetlands, wetlands buffer areas, buffer areas, and open space areas) shall be placed within a duly recorded conservation easement.
13. A deed restriction within that certain August 2, 1988 Developer's Mount Laurel Agreement is not consistent with the Order on Fairness and Preliminary Compliance Hearing, the Borough's Settlement Agreement with the Fair Share Housing Center, and this Redevelopment Plan. In cooperation with the Borough, the designated Redeveloper shall file a motion to the Court issuing the Order on Fairness and Preliminary Compliance Hearing to remove that deed restriction. That certain Revised Final Plan for Oakwood Estates," filed on March 14, 2011 in the Somerset County Clerk's Office as Map. No. 6408-1205, also conflicts with this Redevelopment Plan, and the Order on Fairness and Preliminary Compliance Hearing and the Borough's Settlement Agreement with the Fair Share Housing Center. This Redevelopment Plan supersedes any bulk requirements and density restrictions imposed by the Plat for Oakwood Estates with regard to the Redevelopment Area. The Redeveloper shall cause a corrective deed to be recorded memorializing this Redevelopment Plan's supersession of the bulk and density requirements imposed by Plat for Oakwood Estates.
14. The site plan shall be provided to the Environmental Commission for their review and comment to the Planning Board.

SECTION 4. AFFORDABLE HOUSING

**BOROUGH OF WATCHUNG
ORDINANCE NO: OR 21/08**

The LHRL provides that the Redevelopment Plan may include the provision of affordable housing in accordance with the "Fair Housing Act" and the housing element of the municipal master plan.

As stated above, the development will be a two hundred-thirty (230) unit multi-family development. Forty-six (46) of the units shall be low and moderate income ("affordable") non-age-restricted rental housing units as defined by the New Jersey Fair Housing Act. No less than thirteen percent (13%) of the 46 affordable units shall be low income units as defined in the New Jersey Fair Housing Act. The development shall comply with the COAH and UHAC regulations and the Borough's LDO Chapter 28-1000 affordable Housing Ordinance.

All units within the State will be deed restricted for low and moderate family occupancy for a period of thirty (30) years from the date of issuance of the Certificate of Occupancy. The controls will continue in accordance with UHAC after the first 30 year period unless the Borough chooses to release the restrictions in accordance with UHAC. The redeveloper shall be responsible for all costs associated with the qualified Administrative Agent.

SECTION 5. PROPERTY ACQUISITION

The LHRL requires that the Redevelopment Plan identify properties within the redevelopment area which are proposed to be acquired in accordance with the redevelopment plan (40a.12A-7a(4))

No acquisition of property by the Borough is involved in this Redevelopment Plan. Further, because the Area in Need of Redevelopment Preliminary Investigation was conducted as a "Non-Condemnation" study no property may be acquired by the municipality by eminent domain in association with this Redevelopment Plan.

SECTION 6. RELOCATION

The LHRL requires that the Redevelopment Plan outline adequate provision for the temporary and permanent relocation as necessary of residents in the redevelopment area, including an estimate of the extent to which decent, safe, and sanitary dwelling units affordable to displaced residents will be available to them in the existing local housing market (40A-12A-7a(3))

The property currently contains an abandoned residence but is otherwise undeveloped. Therefore, there will be no need to relocate any residents in order to construct this Redevelopment Plan.

SECTION 7. RELATIONSHIP TO PLANS OF OTHER JURISDICTIONS AND TO THE MASTER PLANS OF CONTIGUOUS MUNICIPALITIES, COUNTIES AND/OR STATE:

The LHRL requires that the Redevelopment Plan describe any significant relationship of the redevelopment plan to: the master plans of contiguous municipalities, the master plan of the county in which the municipality is located, and the State Development and Redevelopment Plan. (40A: 12A-7a(5)).

A. Adjacent Municipalities.

**BOROUGH OF WATCHUNG
ORDINANCE NO: OR 21/08**

The Site is located in excess of one-half mile from the Township of Berkeley Heights to the west and in excess of one-half mile from the Township of Scotch Plains to the east. The Site is physically and visually separated from, and not located in close proximity to, adjacent municipalities. Given the physical separation of the Site to other municipalities the Redevelopment Plan will not significantly affect any nearby municipalities. However, since development at the Site will rely on Bonnie Burn Road as its sole access, traffic from development within the Site is expected to be added to existing traffic in both Berkeley Heights and Scotch Plains.

B. Somerset County Master Plan, Housing Element and Wastewater Management Plan.

The Somerset County Master Plan, adopted in 1987, includes background data and information, goals and recommendations and implementation strategies pertaining to the following components: Land Use, Housing, Transportation, the Environment and Capital Facilities, the majority of which remain relevant today. In particular, the is Redevelopment Plan is consistent with Goal 5 which encourages a variety of housing types.

This Redevelopment Plan is also consistent with various "Guiding Principles" and "Planning Objectives" of the Housing Element of the Somerset County Master Plan (November 2017) including but not limited to the following: Guiding Principle 1 (encouraging a range of housing types); Planning Objective 1C (increase the supply of rental and for purchase housing affordable to low and moderate income households); Guiding Principle 5 (supports efforts to advance the State Fair Housing Act); Planning Objective 5A (increase the supply of housing affordable to low- and moderate-income households); and Planning Objective 5B (update, adopt and implement municipal Housing Element and Fair Share Plan).

Completion of the Countywide Wastewater Management Plan (WNIP) for Somerset County is being accomplished in phases. The first phase comprised of the updated Countywide Wastewater Service Areas Map was completed in 2013. The Wastewater Service Areas Map, which was adopted by NJDEP, delineates the assigned sewer service areas associated with existing wastewater treatment facilities. Work is currently underway by the County Planning Division on the required wastewater treatment facility capacity analysis and identification of potential strategies for addressing any capacity deficiencies. ~~The majority of the Site (Lots 5 and 10 in Block 7403) is located within the future wastewater service area (Middlesex County Utility Service Area or MCUA) on the updated Countywide Wastewater Service Areas Map adopted by NJDEP. The remainder of the Site (Lots 19.01 and 19.02 in Block 7402) is identified within the sewer service area associated with the portion of the Berkeley Heights Water Pollution Control Plant. However, the Wastewater Service Areas Map notes that the area within Watchung identified within the sewer service area associated with the Berkeley Heights Water Pollution Control Plant would be adopted at a later date. It would thus appear that the Wastewater Service Areas Map would need to be updated. It is noted that the Borough's 2005 and 2011 Master Plan Reexamination Reports both endorse extension of sewer in the area to serve development that was anticipated at those times.~~

C. The State Development and Redevelopment Plan.

The State Development and Redevelopment Plan (SDRP) was adopted by the State Planning Commission on March 1, 2001. This Redevelopment Plan directly supports the State Plan Policy Goals by facilitating development of a thoughtfully designed rental apartment development with affordable housing that is consistent with local, regional and state land use policies. In particular,

**BOROUGH OF WATCHUNG
ORDINANCE NO: OR 21/08**

the proposed development of the Site is consistent with Goal #6 of the SDRP - "Provide Adequate Housing at a Reasonable Cost". The proposed development is particularly consistent with the following strategy of the SDRP: "Provide adequate housing at a reasonable cost through public/private partnerships that create and maintain a broad choice or attractive, affordable, ecologically designed housing." The statewide policy map includes the Site within the Suburban Planning Area (PA 2) which encourages a variety of housing choices.

SECTION 8. The Borough Clerk is directed to give notice at least ten (10) days prior to a hearing on the adoption of this Ordinance to the Somerset County Planning Board and to all other persons or entities entitled to notice, including to the Clerk or adjoining municipalities, to the last owner of the Property and all persons at their last known address, if any, whose names are noted on the assessment records as claimants of an interest in the Property. The Borough Clerk shall execute Affidavits of Proof of Service of the notices required by this Section 8, and shall keep the Affidavits on file along with the Proof of Publication of the notice of the required public hearing on the proposed change.

SECTION 9. After introduction, the Borough Clerk is hereby directed to submit a copy of the within Ordinance to the Planning Board of the Borough of Watchung for its review in accordance with N.J.S.A. 40A: 12A-7e. The Planning Board is directed pursuant to N.J.S.A. 40A:12A-7d to transmit to the Borough Council, within forty-five (45) days after referral, a report finding that the Redevelopment Plan shall be substantially consistent with the Borough Master Plan or designed to effectuate the Master Plan or that the Redevelopment Plan is substantially inconsistent with the Borough Master Plan or not designed to effectuate the Master Plan.

SECTION 10. If any section, paragraph, subdivision, clause or provision of this Ordinance shall be adjudged invalid, such adjudication shall apply only to the section, paragraph, subdivision, clause or provision so adjudged and the remainder of the Ordinance shall be deemed valid and effective.

SECTION 11. All ordinances or parts of ordinances inconsistent with or in conflict with this Ordinance are hereby repealed to the extent of such inconsistency

SECTION 12. This Ordinance shall take effect immediately upon: (i) adoption; (ii) publication in accordance with the laws of the State of New Jersey; and (iii) filing of the final form of adopted Ordinance by the Clerk with the Somerset County Planning Board pursuant to N.J.S.A. 40:55D-16.

INTRODUCED: MARTINO
PASSED: JUNE 17, 2021
PUBLISHED:
ADOPTED:

ATTEST:

Edith G. Gil, Borough Clerk

Keith S. Balla, Mayor

BOROUGH OF WATCHUNG
RESOLUTION: R19

AUTHORIZING FULL RELEASE OF PERFORMANCE SURETY BOND #SUR0045218

WHEREAS, the Governing Body of the Borough of Watchung, County of Somerset, previously adopted resolution R10 on May 20, 2021 authorizing the release of a performance surety bond (#SUR0045218) subject to the filing of a maintenance bond for Seritage SRC Finance, LLC, owners of 1660 Route 22, also known as Block 6201/ Lot 1; and

WHEREAS, the Borough Engineer has requested and recommends the full release of the Performance Surety Bond and it is therefore necessary to amend the prior resolution to allow the Borough Clerk to fully release Performance Surety Bond #SUR 0045218.


NOW, THEREFORE, BE IT RESOLVED by the Mayor and Council of the Borough of Watchung, County of Somerset, State of New Jersey, that

- 1) The Borough of Watchung hereby amends resolution R10 adopted on May 20, 2021 to hereby accept the municipal site improvements and the revised recommendation of the Borough Engineer.
- 2) The Borough Clerk is authorized and hereby directed to fully released and return Performance Surety Bond #SUR0045218, previously posted in the amount of \$1,086,423.00, and it shall be returned to Seritage Growth Properties, 500 Fifth Avenue, Suite 1530, New York, NY 10110.

BE IT FURTHER RESOLVED that a true copy of this resolution shall be forwarded to Argonaut Insurance Company, the Borough Attorney, Borough Engineer and Seritage Growth Properties.



Ronald Jubin, Council Member



Keith S. Balla, Mayor

ADOPTED: JUNE 17, 2021
INDEX: BONDS
C: ENGINEERING, FINANCE

**BOROUGH OF WATCHUNG
RESOLUTION: R20**

***AUTHORIZING PARTIAL RELEASE OF PERFORMANCE SURETY BOND
#SUR0045138***

WHEREAS, Seritage SRC Finance, LLC is the owner of 1660 Route 22, also known as Block 6101/ Lot 5 and as part of Seritage's redevelopment of the property, it placed performance bond #SUR0045138 on file on September 19, 2017 with the Borough of Watchung and Argonaut Insurance Company; and

WHEREAS, in accordance with N.J.S.A. 40:55D-53, partial release from this bond can be granted and the Borough Engineer has conducted the necessary review of the subject work and finds that the guarantee can be reduced down to \$609,824.88, which is 30% of the original guarantee.

NOW, THEREFORE, BE IT RESOLVED by the Mayor and Council of the Borough of Watchung, County of Somerset, State of New Jersey, that:

- 1) The Borough of Watchung hereby accepts the municipal site improvements thus far and the recommendation of the Borough Engineer.
- 2) The Performance Surety Bond previously posted shall be returned to Seritage Growth Properties, 500 Fifth Avenue, Suite 1530, New York, NY 10110 upon the posting of a *lower* Maintenance Bond to be approved by the Borough Attorney in the amount of \$609,824.88, such maintenance bond to be valid for two (2) years from the date of adoption of this resolution.
- 3) The Construction Code Official shall not issue a Final Certificate of Occupancy until the required maintenance bonds hereinbefore referenced have been posted.

BE IT FURTHER RESOLVED that a true copy of this resolution shall be forwarded to Argonaut Insurance Company, the Borough Attorney, Borough Engineer and Seritage Growth Properties.



Ronald Jucin, Council Member



Keith S. Balla, Mayor

ADOPTED: JUNE 17, 2021
INDEX: BONDS-MAINT., FINANCE-MISC.
C: ENGINEERING, FINANCE, CONSTRUCTION


BOROUGH OF WATCHUNG
RESOLUTION: R21

WHEREAS, the Governing Body of the Borough of Watchung, County of Somerset, State of New Jersey wishes to authorize a salary adjustment effective July 1, 2021.

NOW THEREFORE BE IT RESOLVED, by the Mayor and Council of the Borough of Watchung that the salary of **Part-Time Clerk** to the Planning Board and Board of Adjustment, **Theresa Snyder**, is hereby adjusted to an hourly rate of \$30.00 per hour, effective July 1, 2021.



Ronald Jubin, Council Member



Keith S. Balla, Mayor

DATE: FEBRUARY 4, 2021
INDEX: APPOINTMENTS
C: FINANCE

**BOROUGH OF WATCHUNG
RESOLUTION: R22**

WHEREAS, in accordance with the "New Jersey Local Unit Pay to Play" law, public law 2004, chapter 19 (NJSA 19:44A-20.4-5 et seq), the Borough of Watchung solicited proposals for the professional services of an Engineer for the year 2021; and

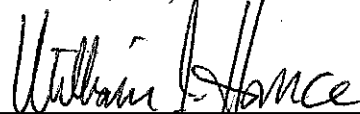
WHEREAS, proposals were received and opened on December 10, 2020; and

WHEREAS, after review by Borough Officials and based on their merits and abilities, a contract was awarded on January 7, 2021 to CME Associates, 1460 Route 9 South, Howell, NJ 07731 to perform all of the duties of Engineer in the Borough including special assignments that may arise during the course of performing these duties; and

WHEREAS, CME Associates as part of its services to the Borough during 2021 can provide Design Phase Services, Bid Phase Services, and Construction Administration Phase Services for the NJDOT 2020 & 2021 Roadway Improvement and for the 2021 Municipal Aid Programs; and

WHEREAS, the need exists for CME Associates to provide said services as the needs arise during the continued implementation of the Borough's roadway improvement plan; and


WHEREAS, the Chief Financial Officer of the Borough of Watchung has certified that funds are available from the 2020 and 2021 Municipal Aid Grants awarded to the Borough and therefore the expansion of this contract for CME is for \$135,685.00/ available from Capital Ordinance 21/04 adopted May 20, 2021


William J. Hance, CFO

NOW, THEREFORE, BE IT RESOLVED by the Mayor and Council of the Borough of Watchung that CME Associates is hereby authorized to provide Design Phase Services, Bid Phase Services, and Construction Administration Phase Services for the NJDOT 2020 & 2021 Roadway Improvement and for the 2021 Municipal Aid Programs as listed on the proposal, dated February 4, 2021, in an amount not to exceed \$135,685.00; and

BE IT FURTHER RESOLVED that the Borough Clerk is hereby authorized to advertise the contract amendment within ten days from the date hereof in accordance with the Local Public Contracts Law (N.J.S.A. 40A:11-1, et seq.) concerning the award of contracts for professional services.


Daryl Eisenberg Knegten, Council Member


Keith S. Balla, Mayor

ADOPTED: JUNE 17, 2021
INDEX: AWARDS
C: W. HANCE, ENGINEERING

**BOROUGH OF WATCHUNG
RESOLUTION: R23**

WHEREAS, the Borough of Watchung greatly appreciates the many volunteers who donate their time for the good and well-being of all residents; and

WHEREAS, the Governing Body is aware that volunteerism is becoming rarer as people try to juggle many activities in their busy lives; and

WHEREAS, this is especially true when the position one is volunteering their time for is a dangerous one, where in a moments' notice their life can be put on the line for the safety of others.


NOW, THEREFORE, BE IT HEREBY RESOLVED by the Mayor and Council of the Borough of Watchung, County of Somerset, State of New Jersey, that the appointments of the following individuals, as **Junior Members** of the Watchung Fire Department are hereby proudly approved.

Michael E. Mattiassi

Peter James Bentley

BE IT FURTHER RESOLVED, that the Governing Body of Watchung hereby commends these Junior Volunteers for serving our community in this capacity.


Lindsay Goodloe, Council Member


Keith S. Balla, Mayor

ADOPTED: JUNE 17, 2021
INDEX: FIRE COMPANY
C: FIRE DEPT., FINANCE,

**BOROUGH OF WATCHUNG
RESOLUTION: R24**

WHEREAS, Section 8 of the Open Public Meetings Act (N.J.S.A. 10:4-12(b)(1-9)) permits the exclusion of the public from a meeting in certain circumstances; and

WHEREAS, the Governing Body is of the opinion that such circumstances presently exist.

NOW, THEREFORE, BE IT RESOLVED by the Council of the Borough of Watchung, County of Somerset, State of New Jersey, as follows:


1. The public shall be excluded from discussion of the closed session of June 17, 2021.
2. The general nature of the subject matter to be discussed is as follows:

Personnel Matters
Contract Negotiations

3. Minutes will be kept and once the matter involving the confidentiality of the above no longer requires that confidentiality, then the minutes can be made public.
4. The Borough Council may take official action on those items discussed in executive session upon completion of the executive session.



Daryl Eisenberg Knegten, Council Member



Keith S. Balla, Mayor

ADOPTED: JUNE 17, 2021
INDEX: MISC.
C: